

City of Portage la Prairie



2018 Residual Biosolids Land Application Program

As per Environment Licence 1907

2018 Residual Biosolids Land Application Program

Report to Manitoba Sustainable Development

Introduction

Residual solids material is produced as a by-product of wastewater treatment at the City of Portage la Prairie Water Pollution Control Facility (WPCF). Flows from the McMillan Industrial Park are pre-treated in the on-site Low Rate Anaerobic Reactor. This pre-treated water is combined with municipal flows as well as pre-treated industrial wastewater from Poplar Bluff industrial park. These flows are conveyed to the Sequencing Batch Reactors (SBRs) that provide secondary treatment. Waste Activated sludge (WAS) is the residual solids that are generated through this process and required to be removed from the SBRs to ensure ongoing treatment. WAS is thickened through the addition of polymer and dewatered by gravity belt. The material is then stabilized in the City's anaerobic digester to produce biosolids material that is suitable for land application as a fertilizer. The biosolids is stored throughout the year in the Bulk Volume Fermenter (BVF) or the Biosolids Storage Tanks (BSTs) until weather and harvest permits an opportunity to remove the material and inject it on farm land as a soil amendment. The removal, hauling, analyses and injection of this stored material constitutes the Residual Biosolids Land Application program.

Samples of biosolids from the various storage areas are sent to a contract lab for analyses as required in the EAL #1907. The fields to be used are also sampled and analyzed. From this, application rates are calculated to determine how much, if any, biosolids can be applied. Once the land is approved for use, biosolids are pumped from one of the two storage areas into tanker trucks and transported to the field. From there, material is pumped into a nurse tank which feeds the application equipment (Terragators) that inject the material below the surface. Injection helps to reduce runoff, prevent vector attraction and minimize odours.

Field Selection Process

The City of Portage la Prairie administration contacted owners of land located in the Rural Municipality of Portage la Prairie, that are within 25 km of the Water Pollution Control Facility.

Initial screening consisted of reviewing the proposed land application area and determining the subsurface geological formation. This was obtained from a map of the Rural Municipality of Portage la Prairie on which was superimposed areas that had been deemed acceptable in accordance to Manitoba Environment Licence #1907. The criteria can be listed as follows:

- i) Depth of clay or clay till of less than 1.5 metres between the soil surface and the water table;

- ii) Within 100 metres of an identifiable boundary of an aquifer which is exposed to the ground surface;
- iii) Where, prior to the application of biosolids, the soil pH is less than 6.0;
- iv) Where the surface slope of the land is greater than 5 percent;
- v) where, prior to application of biosolids, the level of nitrate-nitrogen exceeds 100 kilograms per hectare in the upper 60 cm of the soil; or
- vi) Where, prior to the application of biosolids, the concentration of sodium bicarbonate extractable phosphorous, as P, exceeds 60 micrograms per gram in the upper 15 centimetres of the soil.

All sites that met the above criteria were considered for biosolids application. Potential fields for use were advertised in the local newspaper as well as on the City of Portage la Prairie website. Letters of notification were also sent to the Department of Sustainable Development and the Rural Municipality of Portage la Prairie.

Areas selected were then subject to soil testing processes and final selection.

Nutrient Testing

Soil testing was carried out on all usable fields to determine the pH, sodium bicarbonate extractable phosphorous, as P, and nitrate nitrogen according to the following criteria as specified in Manitoba Environment Licence #1907.

Parameter	Depth of Analysis (cm)
Phosphorous	15
pH	15
Potassium	15
Nitrate-Nitrite	60
Total Nitrogen	60

Core samples were obtained from the selected application sites, as per license requirements. One core sample was collected for each 2-hectare area and combined to form a composite sample for analysis. A sample for clay analyses and to verification of water table was also taken. An external laboratory was contracted by the City of Portage la Prairie to conduct all soils testing.

Heavy Metals

Soil samples were collected and analysed for background heavy metal concentrations. Heavy metal application was limited to one-third of the initial maximum addition of each heavy metal to be applied in any single application period as per environment license. All heavy metal analysis was conducted by an external laboratory. See Appendix B for background heavy metal concentration results. Back-ground heavy metal concentrations in the soil not exceeding the following:

Metal	Background Concentration (kg/h)
Cadmium	2.88
Copper	90
Nickel	90
Lead	90
Zinc	270
Mercury	0.9
Chromium	216

The following fields were sampled and analyzed;

N 10-12-8
NW 1-13-7
E 7-9-7
SW 14-12-8
SW 22-12-8
E 30-12-8
NW 31-12-5

Based on results, all fields were selected for use except E 7-09-7 which did not contain the clay type material required. Once a field had been tested and selected for application, City of Portage la Prairie staff attended each field to mark out borders and boundaries in accordance with Sections 9 and 10-Discharge Limits, Terms, and Conditions of the license was adhered to during the application process. An agreement with each land owner was signed specifying the restrictions on future growing conditions. Copies of these agreements are also included in this report.

Biosolids Sampling and Testing

It is also necessary to sample and analyze the residual solids material to determine nutrient and metals levels. This is used to firstly- confirm the material contains levels lower than the maximum allowable concentration before applying and secondly- to determine the application rate that the material can be applied to ensure the cumulative amounts are below license limits.

Bulk Volume Fermenter Composite Sample

Sludge samples were collected from alternate sample ports located on the BVF cover. The individual samples were combined to form a composite sample that was submitted for analysis.

Biosolids Storage Tanks #1 & #2

Section 2 of the Environment Act License #1907 requires that wastewater solids must be held for a minimum of 30 days at 20°C prior to land application. The anaerobic digester currently does not have mixing which has reduced the overall capacity of the digester and the minimum 30 days of retention time cannot be confirmed. The BVF provides an additional 90 days of anaerobic digestion at 32°C however, the material stored in the BSTs does not receive this additional high temperature treatment. The City of Portage la Prairie requested two suspensions to this clause to allow the land application of biosolids material that had not met the license requirements in either Storage Tank. AECOM Engineering produced a report that demonstrated how the material in the biosolids storage tanks met the intended outcomes of anaerobic digestion using US EPA (40 CFR Part 503, Standards for the Use or Disposal of Sewage Sludge) as a reference. Testing for fecal coliform was performed 4 times per week for several weeks leading up to the removal of biosolids. Temperature, pH, conductivity and solids were also monitored. The Department of Sustainable Development granted the suspensions for BST 1 and 2 for the 2018 application program. Copies of the letters of request, data, and approval letters are included in this report in Appendix A.

Once approval was received, each storage tank was sampled and tested separately. Biosolids material was recirculated throughout the tanks and samples were collected from the sample port within the facility. Biosolids testing was conducted by ALS Labs, in accordance with Clause 1, Appendix A of Environmental Act Licence 1907, for the following components:

- a. conductivity
- b. pH
- c. total solids
- d. volatile solids
- e. nitrate nitrogen
- f. total kjeldahl nitrogen
- g. ammonia nitrogen
- h. organic nitrogen
- i. total phosphorous
- j. lead
- k. mercury
- l. nickel
- m. potassium
- n. cadmium
- o. copper

- p. zinc
- q. chromium

Based on the reported results, the materials contained in the BVF and the BSTs met the required criteria and were available for land application.

Sludge Handling

Bulk Volume Fermenter

Sludge was withdrawn from the BVF by means of internal lateral sludge lines that are normally used for sludge recirculation within the BVF. Sludge was pumped directly to the trucks through a sludge transfer port and an overhead fill pipe. City staff continuously monitored the entire filling process and operation of the sludge pumps. Communication was maintained by means of two-way radios.

Very little spillage was observed throughout the filling process. All spillage that occurred was contained on a concrete spill pad that was washed after each load hauled. The spilled material and wash water were conveyed to the headworks of the WPCF by means of a gravity collection line to a pumping station.

Biosolids Storage Facility

The contents of the storage tank were thoroughly mixed using the Seepex progressive cavity pumps in the facility and pumped to tanker trucks through an overhead fill line. City staff continuously monitored the entire filling process and operation of the sludge pumps.

Very little spillage was observed throughout the filling process. All material that drips from the overhead filling hose is collected on the concrete spill pad that is washed down into a pit that conveys all material back to the Biosolids Storage Tanks.

Biosolids Transportation and Transfer Station

The biosolids was hauled via tanker truck to the application area. Transportation routes were determined prior to application and Manitoba Sustainable Development and the RM of Portage la Prairie were notified of the intended routes.

A transfer station was located on site and contained a turning area, nurse tank and transfer pump. Sludge was transferred from the trucks via a sludge transfer pump to the nurse tank. The nurse tank can hold approximately four (4) sludge loads. Cam-lock connections were used for all hose connection mitigating any spillage, which may have occurred during the sludge transfer stage.

Injection

All sludge injection was conducted by a Drag-Line injection system which had been modified to allow for sludge injection and to allow for a furrow spacing of 0.50 metres (20 inches). A total of 6 furrows were created with each pass.

Injection rate was based on the ground speed of the Drag-Line and the solids and ammonia information of the sludge. Solids content and ammonia data was transferred to the field by means of cellular phones. This data was used by the driver to estimate the speed of the unit by means of an injection rate chart. Approximately 100 kg/ha of plant available nitrogen was applied to each application area as based on the following formula:

$$S = \frac{N_p}{(\text{NO}_3\text{-N} + \text{NH}_3\text{-N} + F \times \text{Org-N})}$$

Where:

S= sludge application rate (dry kg/ha)

N_p = plant available nitrogen requirement (kg/ha) = 100 kg/ha

$\text{NO}_3\text{-N}$ = nitrate nitrogen content of sludge (kg/kg sludge)

$\text{NH}_3\text{-N}$ = ammonia nitrogen content of sludge (kg/kg sludge)

F= organic nitrogen mineralization factor (0.2 dimensionless)

Org-N= organic nitrogen content of sludge (kg/kg sludge)

Biosolids Testing During Land Application

During the land application program, ongoing testing of samples from the BSTs and BVF is conducted. One grab sample is collected from five truck tankers to form a composite sample. Each composite is analyzed for solids and ammonia content.

The ammonia and solids testing that occurs during the biosolids hauling process are analyzed in-house by City of Portage lab techs. Solids are determined using a moisture balance and ammonia is determined via Flow Injection Analysis in accordance with APHA Standard Methods for the Examination of Water and Wastewater 20th Ed, 1998 Method 4500-NH₃ H. Flow Injection Analysis.

The ongoing testing of ammonia and solids for each composite sample ensures that the application rate is being adjusted accordingly as the program proceeds. The spreadsheets used to determine rates, also calculates the applied amount of metals, Phosphorous, and Nitrogen along with the background soil composition to ensure the cumulative values do not exceed license requirements. This information is documented in the Biosolids Application Recording sheets which are included in this report. A copy of this report is also given to each land owner.

Summary

Residual solids were required to be removed during two separate periods in 2018- which are referred to as the “spring” and “fall” programs. A combined total, from both the spring and fall programs, of 700 dry tonnes was injected to four different sections of land, located in the RM of Portage la Prairie. The spring application program occurred from May 22- June 4. During this period 215.4 dry tonnes of residual solids were removed from the BVF and 44.26 dry tonnes was removed from the BSTs and applied to field N 10-12-8. The spring program is carried out primarily to remove enough solids from the BVF to ensure enough storage until fall when most of the solids can be applied as there is more land available in the fall for application.

The fall application program was carried out between August 21 and October 23. Work was able to begin earlier than anticipated due to the dry summer and early harvest. The fall work included injection of 147.4 dry tonnes of solids from the BVF and 293.3 dry tonnes from the Biosolids Storage Tanks.

The 2018 Land Application of Residual Solids was successful. There were no incidents or spills that occurred during the land application process. Follow up with all farmers indicated they were content with the application process and are willing to have residual solids applied in future years.

APPENDIX A
LAND SOLICITATION AND ADVERTISING

March 12, 2018

Mr. Tyler Kneeshaw
Regional Supervisor
Environmental Compliance and Enforcement
Sustainable Development
25 Tupper Street North
Portage la Prairie, MB R1N 3K1

Re: 2018 Residual Biosolids Application Program

Dear Mr. Kneeshaw:

The City of Portage la Prairie intends to conduct land application of residual biosolids in the spring and fall of 2018. Below you will find the land areas that have been selected. A copy of the land map has been included as well. Pending soil analysis, biosolids **may** be applied to the following agricultural lands:

LEGAL DESCRIPTION

Owner: <i>Lori Stangl-</i>	N 10-12-8 (Spring) SW 22-12-8 SW 14-12-8
Owner: <i>Ron Brooks-</i>	E 30-12-8
Owner: <i>Keith Tidsbury-</i>	NW 31-12-5
Owner: <i>Darren McDonald-</i>	NW 1-13-7

As required in Environment Act License 1907, clause 17, notice of intent to land apply to the above noted sites was printed in the Portage la Prairie Daily Graphic on Tuesday, March 6. It was also posted on the City of Portage la Prairie website. A copy of the intended routes of transport will be sent once they are confirmed by the contractor. Please contact myself at 204-239-8359 if you have or receive any concerns regarding the above sites.

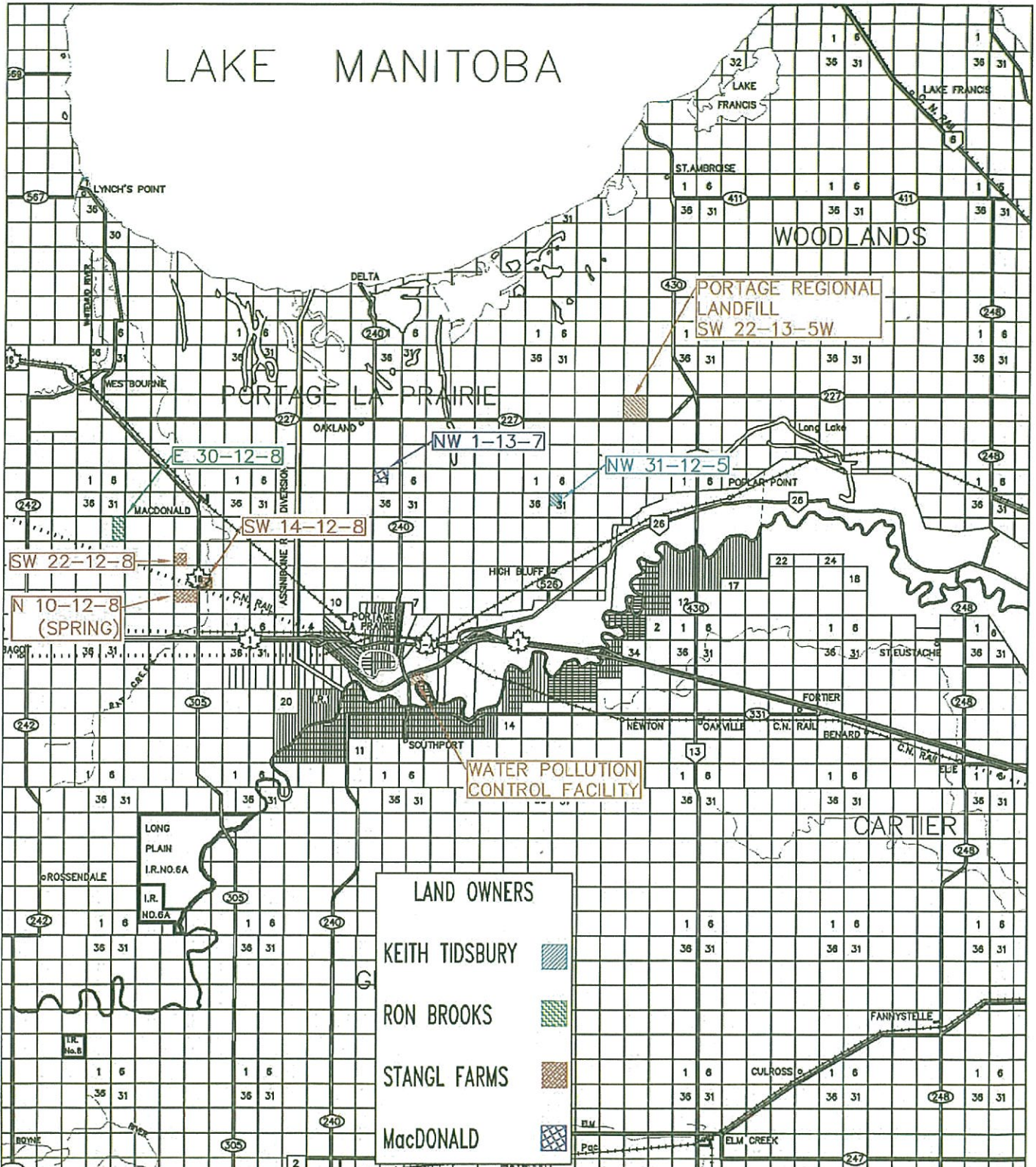
Sincerely,



Karly Friesen
Manager, Wastewater Treatment Division

Cc: Kelly Braden P. Eng., Director of Operations

LAKE MANITOBA



- LAND OWNERS**
- KEITH TIDSBURY
 - RON BROOKS
 - STANGL FARMS
 - MacDONALD



Portage la Prairie
City of Possibilities

Project
2018
BIOSOLIDS
APPLICATION
LAND DESCRIPTION

Sheet	1	ylm/d	18/02/15
Scale	N.T.S.		
Drawing No.	M-214	Rev.	0

No.	17/02/15	ISSUED FOR REVIEW	M.P.	L.M.
	ylm/d	Revision	By	App.

March 12, 2018

Ms. Nettie Neudorf, CPA, CGA, CMMA
Chief Administrative Officer
Rural Municipality of Portage la Prairie
35 Tupper Street South
Portage la Prairie, MB R1N 1W7

Re: 2018 Residual Biosolids Application Program

Dear Ms. Neudorf:

The City of Portage la Prairie intends to conduct land application of residual biosolids in the spring and fall of 2018. Below you will find the land areas that have been selected. A copy of the land map has been included as well. Pending soil analysis, biosolids **may** be applied to the following agricultural lands:

LEGAL DESCRIPTION

Owner: <i>Lori Stangl-</i>	N 10-12-8 (Spring) SW 22-12-8 SW 14-12-8
Owner: <i>Ron Brooks-</i>	E 30-12-8
Owner: <i>Keith Tidsbury-</i>	NW 31-12-5
Owner: <i>Darren McDonald-</i>	NW 1-13-7

As required in Environment Act License 1907, clause 17, notice of intent to land apply to the above noted sites was printed in the Portage la Prairie Daily Graphic on Tuesday, March 6. It was also posted on the City of Portage la Prairie website. A copy of the intended routes of transport will be sent once they are confirmed by the contractor. Please contact myself at 204-239-8359 if you have or receive any concerns regarding the above sites.

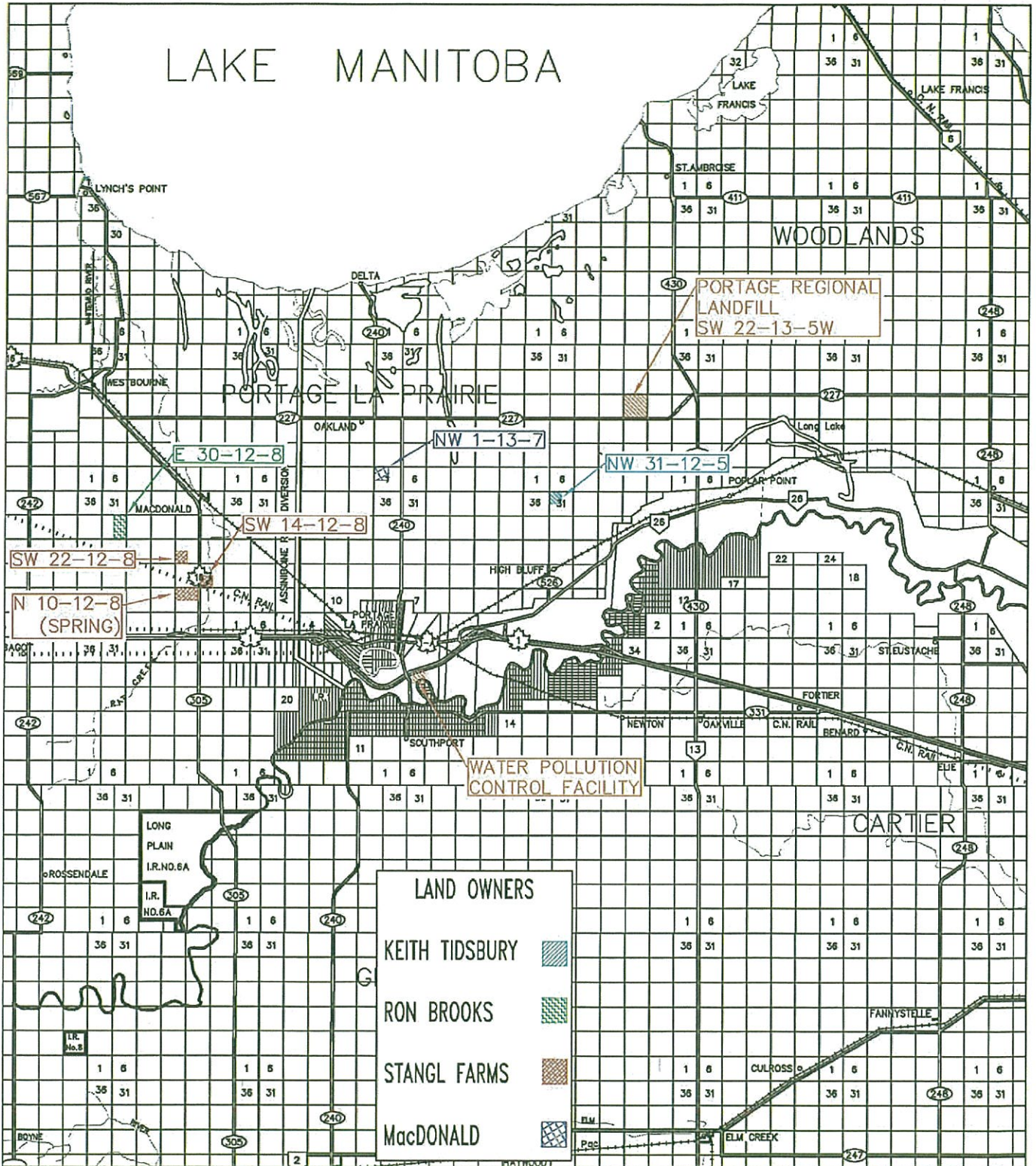
Sincerely,



Karly Friesen
Manager, Wastewater Treatment Division

Cc: Kelly Braden P. Eng., Director of Operations

LAKE MANITOBA



Portage la Prairie
City of Possibilities

Project
**2018
BIOSOLIDS
APPLICATION
LAND DESCRIPTION**

Sheet	1	y/m/d	18/02/15
Scale	N.T.S.		
Drawing No.	M-214	Rev.	0

No.	y/m/d	ISSUED FOR REVIEW	M.P.	I.M.
0	17/02/15	ISSUED FOR REVIEW		
		Revision	By	App.

Memo

To: Terrie Todd
From: Karly Friesen
CC: Kelly Braden
Date: February 21, 2018
Re: Biosolids Application Ad for Citizens Info Page

Please run this ad in our next Citizen's info page as well as on our website/social media asap until March 15, 2017. An ad will also need to be placed in the Daily Graphic. This is a legal requirement of our environment license and is time sensitive. Please revise the website address once the map has been uploaded.

The City of Portage la Prairie intends to conduct the 2018 Residual Biosolids Land Application Program in the spring, late summer and fall of 2018.

Pending soil analysis, biosolids **may** be applied to the following agricultural lands:

LEGAL DESCRIPTION

E 30-12-8, SW 22-12-8, SW 14-12-8, N 10-12-8, NW 31-12-5, NW 1-13-7

A map of land locations can be found at <http://www.city-plap.com/main>

Please contact Karly Friesen, Manager, Wastewater Treatment Division at 204-239-8359 if you have or receive any concerns regarding the above sites.

APPENDIX B
SUSPENSION OF LICENSE –
CORRESPONDANCE & SUPPORTING DATA

File No. WPCF 30-4

April 27, 2018

Ms. Tracey Braun
Environmental Approvals Branch
Manitoba Sustainable Development
1007 Century Street
Winnipeg, Manitoba
R3H 0W4

Re: Follow up on request for extension to suspension of Clause 2, EAL 1907.

Dear Ms. Braun:

The City of Portage la Prairie had sent a letter of request to your department on January 3, 2018 asking for an extension to the two Notices of Minor Alteration that were approved on May 27, 2017 and June 29, 2017. The notices of minor alteration granted suspension of clause 2 of Environment License 1907. It will be essential to the successful operation of the Water Pollution Control Facility to remove stored biosolids from the biosolids storage tanks for land application in the spring and fall of 2018. It is anticipated that a small volume, approximately 100 dry tonnes, will be applied in Spring and approximately 400 dry tonnes will need to be applied in the Fall.

Biosolids Storage Tank #1 will need have solids removed this spring, with anticipated start date of May 28, 2018. To assist in stabilization, no new solids material has been added to this tank since February 20, 2018. Samples from Storage Tank #1 have been sent to ALS Labs for fecal coliform testing at a frequency of three times per week. This testing will continue until the land application has commenced. A breakdown of these results is included to demonstrate the fecal coliform concentration is less than 2,000,000 CFU per gram of total dry weight, which is the standard measurement used by the US EPA for Class B biosolids, (40 CFR Part 503, Standards for the Use or Disposal of Sewage Sludge). The CCME "A Review of the Current Canadian Legislative Framework for Wastewater Biosolids" also refers to this standard. There is also demonstrated reduction of volatile solids which assists in lowering vector attraction.

Analysis of biosolids for fecal coliforms will resume for Biosolids Storage Tank #1 and #2 a minimum of one month prior to land application to demonstrate the stability of the material. A copy of these results will be sent to your department as they become available.

As stated, land application of biosolids material from Biosolids Storage Tank #1 will occur in late May. A response to this request prior to this date would be appreciated. If you have any questions or require any additional information, please contact myself at (204) 239-8359.

Regards,

A handwritten signature in black ink, appearing to read 'KFriesen', written in a cursive style.

Karly Friesen
Manager, Wastewater Treatment Division

Cc: Jay Rackham, Environmental Compliance and Enforcement
Tyler Kneeshaw, Environmental Compliance and Enforcement
Siobhan Burland Ross, Environmental Approvals Branch
Kelly Braden P. Eng., Director of Operations
Natalie Wilson, P. Eng., AECOM Engineering



Sustainable Development

Environmental Stewardship Division
Environmental Approvals Branch
1007 Century St, Winnipeg, Manitoba, Canada R3H 0W4
T 204 945-8321 F 204-945-5229
www.gov.mb.ca/conservation/eal

May 7, 2018

Karly Friesen
Manager, Wastewater Treatment Division
City of Portage la Prairie
97 Saskatchewan Ave E
Portage la Prairie MB R1N 0L8
kfriesen@city-plap.com

Dear Ms. Friesen:

This is in response to your letter of April 27, 2018 requesting permission to allow Scott Howard and Brittany Denomme, both certified as operator-in-training (OIT) to operate the City of Portage la Prairie's Water Pollution Control Facility on weekends, holidays and standby as per facility rotation.


The Water and Wastewater Facility Operators Regulation requires facility owners to ensure that an operator-in-charge is responsible for the facility at all times. I realize that the City of Portage la Prairie has a continuous operation of its wastewater plant and therefore requires operators to be on site during weekends and holidays. Our record shows that Mr. Howard completed a Water and Wastewater Technician certificate while Ms. Denomme completed an Environmental Technician certificate.

In view of the foregoing, your request for Mr. Howard and Ms. Denomme to work alone at the wastewater facility during weekends, holidays and standby with the operator-in-charge (OIC) available by phone, is hereby approved with the following conditions:

- The OIC must ensure that the facility is operated in a safe manner, and must review and approve all process changes to be made;
- In case of emergency, the OIC must be able to respond and be available on site in a timely manner; and
- Mr. Howard and Ms. Denomme must write the required Class I wastewater treatment and Class I wastewater collection exams and apply for a full operator certificate by February 2, 2019, when both of them will earn their one-year operating experience.

If you have any questions on this matter please contact Ms. Donna Garcia, Certification Program Specialist, at (204) 945-7065 or by email at donna.garcia@gov.mb.ca.

Sincerely,

 Tracey Braun
Director
Environmental Approvals Branch



Sustainable Development

Environmental Stewardship Division
Environmental Approvals Branch
1007 Century Street, Winnipeg, Manitoba, Canada R3H 0W4
T 204 945-8321 F 204-945-5229
www.gov.mb.ca/conservation/eal

File: 1020.30

May 7, 2018

Karly Friesen
Manager, Wastewater Treatment Division
City of Portage la Prairie
97 Saskatchewan Avenue East
Portage la Prairie, MB R1N 0L8

Dear Ms. Friesen:

Re: Application for Alternative Digestion – City of Potage la Prairie Water Pollution Control Facility

I am responding to your January 3, 2018 and April 27, 2018 letters regarding an additional supplementary request for approval for an alternative digestion method for the stabilization of biosolids materials that originate from the City of Portage la Prairie Water Pollution Control Facility (Facility). Environment Act Licence No. 1907 relates to the sludge solids disposal activities associated with the Facility. We acknowledge receipt of the completed Notice of Alteration form.

The January 3, 2018 letter indicates that previous efforts involving the attempted installation and operation of chopper pumps that were to act as mixers in the anaerobic digester have been unsuccessful. Solids have accumulated in the digesters, creating short-circuiting and reductions in digester residence time. The April 27, 2018 letter and attachment indicate that recent laboratory analysis demonstrates that interim bacterial destruction has occurred and that the fecal coliform count of the biosolids is below what the US EPA states as the maximum allowable for Class B biosolids. Previously submitted memorandums from AECOM dated May 8, 2017 and June 8, 2017 concluded that, compared with US EPA Regulations, Part 503, testing of biosolids from Biosolids Storage Tank No. 1 and Biosolids Storage Tank No. 2 respectively had indicated that similar material was suitable for land application subject to compliance with the provisions of Environment Act Licence No. 1907 related to heavy metals and sub-surface soil injection.

Upon review of the Notice of Alteration and the Licence, I have decided that the environmental impacts of the proposed alteration are insignificant. Accordingly, pursuant to Section 14(2) of The Environment Act, I hereby approve the request to allow the biosolids from Biosolids Storage Tank No. 1 to be land applied subject to the following limits, terms and conditions:


...2/

1. All associated activities are completed in accordance with the requirements of Environment Act Licence No. 1907;
2. A supplementary Notice of Alteration relative to completing similar activities with the biosolids from Biosolids Storage Tank No. 2 or any other biosolids containment facility must be submitted to the Environmental Approvals Branch for approval prior to commencing removal from the tank for land application of stored biosolids other than those currently contained in Biosolids Storage Tank No. 1; and
3. This approval shall terminate on the 10th day of November, 2018.

If you have any questions or would like to discuss the foregoing, please contact Robert Boswick, Environmental Engineer, at 204-945-6030.

Yours sincerely,



 Tracey Braun, M.Sc.
Director

- c: Don Labossiere/Scott Davies/Tyler Kneeshaw, Environmental Compliance and Enforcement Branch
Siobhan Burland Ross/Rob Boswick, Environmental Approvals Branch
Public Registries

Notice of Alteration Form



Client File No. :	Environment Act Licence No. : 1907
Legal name of the Licencee: City of Portage la Prairie	
Name of the development: Water Pollution Control Facility	
Category and Type of development per Classes of Development Regulation: Waste Treatment and Storage <input type="checkbox"/> <SELECT> DIGESTION / B/SOLIDS	
Licencee Contact Person: Karly Friesen Mailing address of the Licencee: 97 Saskatchewan Ave East City: Portage la Prairie Province: Manitoba Postal Code: R1N 0L8 Phone Number: (204) 239-8359 Fax: Email: kfriesen@city-plap.com	
Name of proponent contact person for purposes of the environmental assessment (e.g. consultant): Natalie Wilson, P.Eng, AECOM Canada	
Phone: (204) 982-8322 Fax:	Mailing address: 99 Commerce Drive, Winnipeg, Mb, R3P 0Y7
Email address: natalie.wilson@aecom.com	
Short Description of Alteration (max 90 characters): Equivalent Digestion Process for solids in Storage Tanks 1 & 2 for land application	
Alteration fee attached: Yes: <input type="checkbox"/> No: <input checked="" type="checkbox"/>	
If No, please explain: Minor Alteration with no environmental effects	
Date: 2018/05/02	Signature: Printed name: KARLY FRIESEN
A complete Notice of Alteration (NoA) consists of the following components: <input checked="" type="checkbox"/> Cover letter <input checked="" type="checkbox"/> Notice of Alteration Form <input type="checkbox"/> 2 hard copies and 1 electronic copy of the NoA detailed report (see " Information Bulletin - Alteration to Developments with Environment Act Licences ") <input type="checkbox"/> \$500 Application fee, if applicable (Cheque, payable to the Minister of Finance)	Submit the complete NoA to: Director Environmental Approvals Branch Manitoba Sustainable Development 1007 Century Street Winnipeg, Manitoba R3H 0W4 For more information: Phone: (204) 945-8321 Fax: (204) 945-5229 http://www.gov.mb.ca/sd/eal
Note: Per Section 14(3) of the Environment Act, Major Notices of Alteration must be filed through submission of an Environment Act Proposal Form (see "Information Bulletin – Environment Act Proposal Report Guidelines")	

August 16, 2018

Ms. Tracey Braun
Environmental Approvals Branch
Manitoba Sustainable Development
1007 Century Street
Winnipeg, Manitoba
R3H 0W4

Re: Notice of Alteration for Alternative Digestion Method for Residual Solids Stored in Biosolids Storage Tank #2.

Dear Ms. Braun:

The City of Portage la Prairie is submitting a Notices of Minor Alteration regarding residual solids material that is stored in Biosolids Storage Tank #2 (BST 2) at the Water Pollution Control Facility (WPCF) as the anaerobic digester continues to operate out of compliance of Biosolids License 1907, Clause 2. Similar requests were approved on May 27, 2017 and June 29, 2017. Approval for the same request for BST #1 was also granted on May 7, 2018. BST 2 has almost reached full storage capacity. To maintain treatment of incoming wastewater to the WPCF, it is necessary to remove these solids and land apply via injection to nearby farm land. The anticipated start date for this is September 4, 2018.

In Clause 2 of Biosolids License 1907 it states, "the licensee shall, after the 1st of June 1996, ensure that prior to removal for disposal on agricultural land, the biosolids have been subjected to anaerobic digestion for a period of 30 days at a minimum temperature of 20°C or an equivalent digestion process acceptable to the Director." The mixers in the anaerobic digester failed and solids have accumulated in the anaerobic digester, causing short circuiting. This has also caused a reduction in the residence time and therefore, materials processed through the anaerobic digester do not comply with the license as written. Due to operational constraints it is not possible to ensure the digester, in its current state, meets the requirements as stipulated in Clause 2, EAL 1907.

The biosolids license uses the time and temperature criteria as a confirmation of bacterial destruction and for the reduction in volatile solids to reduce vector attraction. The US EPA states that for Class B biosolids, (40 CFR Part 503, Standards for the Use or Disposal of Sewage Sludge) expected fecal coliforms levels in Class B biosolids should be < 2,000,000 CFU per gram total dry weight. The CCME

“A Review of the Current Canadian Legislative Framework for Wastewater Biosolids” also refers to this standard. The US EPA standard states a reduction in volatile solids concentration lowers vector attraction. Through ongoing laboratory analysis, the City of Portage la Prairie has been able to demonstrate that the fecal coliform count is below the EPA standard as stated above. Although the anaerobic digester at is not functioning as designed, the intended outcome of bacterial destruction is occurring and meets the US EPA guidelines for Class B biosolids. The potential for vector attraction can be mitigated when biosolids are injected, as is done by the City of Portage la Prairie. As required as part of the NOA application, the City of Portage la Prairie engaged AECOM Engineering to review the provision of using EPA guidelines for bacteria count. The memo provided demonstrated how bacterial destruction is considered an equivalent measurement of time and temperature under the EPA guidelines. A copy of this memo was submitted with the original applications. Ongoing monitoring of temperature, pH and coliform counts of residual solids in BST 2 for 2018 have been conducted and these results are included with this NOA.

The long-term plan to rectify this situation includes refurbishing the digester with externally located mixing equipment. This is included in the Nutrient Reduction upgrade for the wastewater facility which also includes a second anaerobic digester. This will allow for proper sludge stabilization in the new digester and allow the existing digester to be taken offline, cleaned out, and the mixing system repaired. This redundancy will ensure better operation and maintenance. The current timeline for the construction and operation of the new anaerobic digester is in 2021.

It is necessary for biosolids to be removed from storage to ensure ongoing capacity is available for solids being removed from the secondary system. Without storage room, the solids would accumulate in the secondary system and wash out to the river with the discharged effluent. The City of Portage la Prairie requests that the Director approve the alteration of license 1907, clause 2 to allow the land application of biosolids if the requirement of fecal coliform count is below 2,000,000 CFU per dry gram and if biosolids is applied via injection until November 30, 2018.

If you have any questions or require any additional information, please contact me at (204) 239-8359.

Regards,



Karly Friesen
Manager, Wastewater Treatment Division

Cc: Jay Rackham, Environmental Compliance and Enforcement
Tyler Kneeshaw, Environmental Compliance and Enforcement
Kelly Braden P. Eng., Director of Operations
Natalie Wilson, P. Eng., AECOM Engineering



Sustainable Development

Environmental Stewardship Division
Environmental Approvals Branch
1007 Century Street, Winnipeg, Manitoba, Canada R3H 0W4
T 204 945-8321 F 204-945-5229
www.gov.mb.ca/conservation/eal

File: 1020.30

September 7, 2018

Karly Friesen
Manager, Wastewater Treatment Division
City of Portage la Prairie
97 Saskatchewan Avenue East
Portage la Prairie MB R1N 3K4

Dear Ms. Friesen:

Re: Application for Alternative Digestion – City of Portage la Prairie Water Pollution Control Facility – Biosolids Storage Tank #2

I am responding to your August 16, 2018 Notice of Alteration (NoA) consisting of a request for approval for an alternative digestion method for the stabilization of biosolids materials that originate from the City of Portage la Prairie Water Pollution Control Facility (Facility) and are currently held in Biosolids Storage Tank #2 (BST 2). Environment Act Licence No. 1907 relates to the sludge solids disposal activities associated with the Facility. We acknowledge receipt of the completed NoA form.

The August 16, 2018 letter indicates that solids have again accumulated in the digesters, creating short-circuiting and reductions in digester residence time. The letter and attachment indicate that recent laboratory analysis demonstrates that interim bacterial destruction has occurred and that the fecal coliform count of the biosolids is below what the US EPA states as the maximum allowable for Class B biosolids. Previously submitted memorandums from AECOM dated May 8, 2017 and June 8, 2017 concluded that, compared with US EPA Regulations, Part 503, testing of biosolids from Biosolids Storage Tank No. 1 (BST 1) and BST 2 respectively had indicated that similar material was suitable for land application subject to compliance with the provisions of Environment Act Licence No. 1907 related to heavy metals and sub-surface soil injection.

Through ongoing laboratory analysis, the City of Portage la Prairie has again determined that the fecal coliform count of the biosolids currently contained in BST 2 is below the maximum allowable for Class B biosolids. The NoA requests authorization to land apply biosolids from BST 2 until November 30, 2018.

Upon review of the NoA and the Licence, I have decided that the environmental impacts of the proposed alteration are insignificant. Accordingly, pursuant to Section 14(2) of The


...2/

Environment Act, I hereby approve the request to allow the biosolids from BST 2 to be land applied subject to the following limits, terms and conditions:

1. All associated activities are completed in accordance with the requirements of Environment Act Licence No. 1907;
2. A supplementary Notice of Alteration relative to completing similar activities with the biosolids from BST 1 or any other biosolids containment facility must be submitted to the Environmental Approvals Branch for approval prior to commencing removal from the tank for land application of stored biosolids other than those currently contained in BST 2; and
3. This approval shall terminate on the 10th day of November, 2018 unless otherwise approved by the Director.

If you have any questions or would like to discuss the foregoing, please contact Robert Boswick, Environmental Engineer, at 204-945-6030.

Yours sincerely,



Tracey Braun, M.Sc.
Director

- c: Don Labossiere/Tyler Kneeshaw/Jay Rackham, Environmental Compliance and Enforcement Branch
Siobhan Burland Ross/Robert Boswick, Environmental Approvals Branch
Public Registries

Notice of Alteration Form



Client File No. :	Environment Act Licence No. : 1907
Legal name of the Licencee: City of Portage la Prairie	
Name of the development: Water Pollution Control Facility	
Category and Type of development per Classes of Development Regulation: Waste Treatment and Storage <SELECT> <i>DIGESTION / BIOSOLIDS</i>	
Licencee Contact Person: Karly Friesen Mailing address of the Licencee: 97 Saskatchewan Ave East City: Portage la Prairie Province: Manitoba Postal Code: R1N 3K4 Phone Number: 204-239-8359 Fax: Email: kfriesen@city-plap.com	
Name of proponent contact person for purposes of the environmental assessment (e.g. consultant): Natalie Wilson, P.Eng, AECOM Canada	
Phone: 204-982-8322 Fax:	Mailing address: 99 Commerce Driver, Winnipeg, MB, R3P 0Y
Email address: Natalie.Wilson@aecom.com	
Short Description of Alteration (max 90 characters): Equivalent digestion process for residual solids in BST #2 for land application	
Alteration fee attached: Yes: <input type="checkbox"/> No: <input checked="" type="checkbox"/> If No, please explain: Minor Alteration with no environmental effects	
Date: <i>17/8/18</i>	Signature: Printed name: <i>KARLY FRIESEN</i>
A complete Notice of Alteration (NoA) consists of the following components: <input checked="" type="checkbox"/> Cover letter <input type="checkbox"/> Notice of Alteration Form <input checked="" type="checkbox"/> 2 hard copies and 1 electronic copy of the NoA detailed report (see " Information Bulletin - Alteration to Developments with Environment Act Licences ") <input type="checkbox"/> \$500 Application fee, if applicable (Cheque, payable to the Minister of Finance)	Submit the complete NoA to: Director Environmental Approvals Branch Manitoba Sustainable Development 1007 Century Street Winnipeg, Manitoba R3H 0W4 For more information: Phone: (204) 945-8321 Fax: (204) 945-5229 http://www.gov.mb.ca/sd/eal
Note: Per Section 14(3) of the Environment Act, Major Notices of Alteration must be filed through submission of an Environment Act Proposal Form (see "Information Bulletin – Environment Act Proposal Report Guidelines")	

APPENDIX C
APPLICATION AREA SUMMARY, SOIL TESTING,
BIOSOLIDS TESTING AND ANALYTICAL RESULTS
SPRING
N 10-12-8

April 27, 2018

Mr. Tyler Kneeshaw
Regional Supervisor- Environment Officer
Manitoba Sustainable Development
309-25 Tupper Street North
Portage la Prairie, MB
R1N 3K1

Re: 2018 Residual Biosolids Application Program Truck Routes

Dear Mr. Kneeshaw:

As requested, please find the enclosed route maps for spring biosolids application for review and comment. Transport and application of biosolids is scheduled to begin on Tuesday, May 22, 2018, pending dry weather conditions. Should there be any concerns throughout the hauling process with traffic or dust, please do not hesitate to contact myself as the contractor is responsible for both items.

Please direct any questions or concerns regarding routing to myself at 204-239-8359.

Sincerely,



Karly Friesen
Manager, Wastewater Treatment Division

Cc: Kelly Braden, P. Eng., Director of Operations



390 River Rd, Southport, MB R0H 1N1 to
Road 68N, Macdonald, MB R0H 0S0

Drive 21.7 km, 17 min

Field N 10-12-8



Map data ©2018 Google 1 km

390 River Rd

Southport, MB R0H 1N1

- ↑ 1. Head northeast on River Rd
----- 1.0 km
- ↶ 2. Turn left at the 1st cross street toward Trans-Canada Hwy/MB-1 W
----- 34 m
- ↶ 3. Turn left at the 1st cross street onto Trans-Canada Hwy/MB-1 W
----- 16.5 km
- ↷ 4. Turn right onto MB-16 W (signs for Trans Canada Highway/Saskatoon/Neepawa/Yellow Head Highway)
----- 3.3 km
- ↶ 5. Turn left onto Road 68N
 i Destination will be on the left
----- 800 m

Road 68N

Macdonald, MB R0H 0S0

April 27, 2018

Ms. Nettie Neudorf, CPA, CGA, CMMA
Chief Administrative Officer
Rural Municipality of Portage la Prairie
35 Tupper Street South
Portage la Prairie, MB R1N 1W7

Re: 2018 Residual Biosolids Application Program Truck Routes

Dear Ms. Neudorf:

As requested, please find the enclosed route maps for spring biosolids application, for review and comment by Reg Shostal. Transport and application of biosolids is scheduled to begin on Tuesday, May 22, 2018, pending dry weather conditions. Should there be any concerns throughout the hauling process with traffic or dust, please do not hesitate to contact myself as the contractor is responsible for these items.

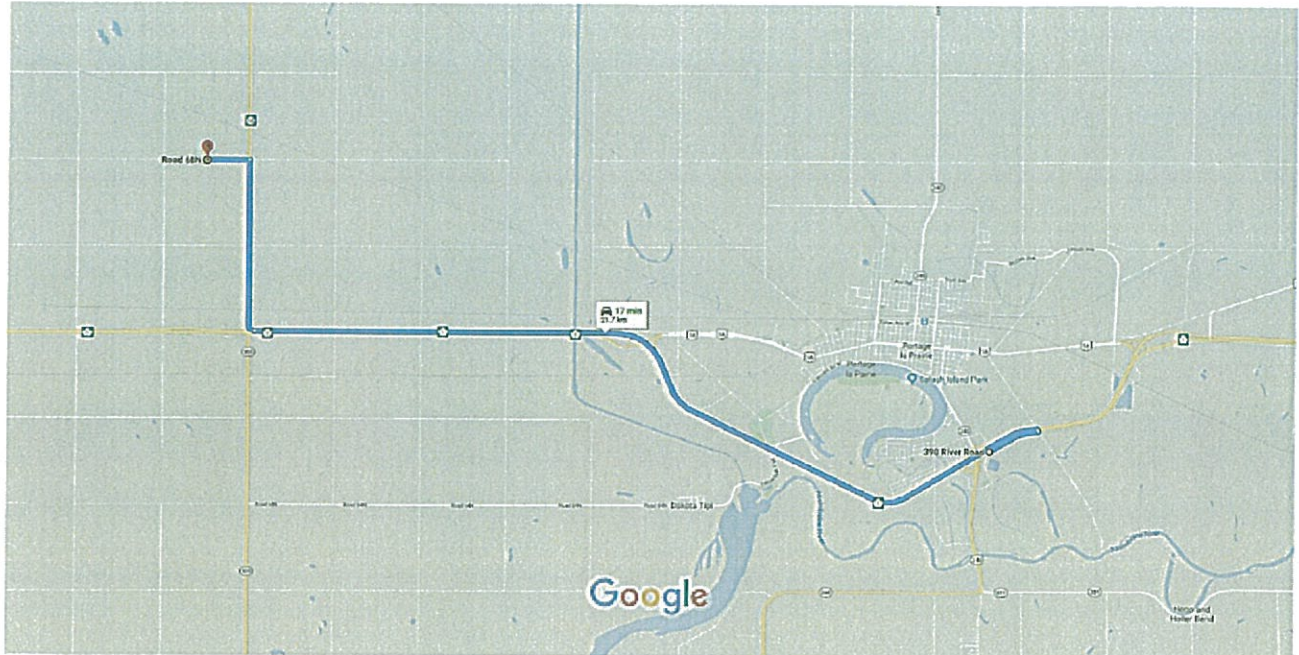
Please direct any questions or concerns regarding routing to myself at 204-239-8359.

Sincerely,



Karly Friesen
Manager, Wastewater Treatment Division

Cc: Kelly Braden, P. Eng., Director of Operations



Map data ©2018 Google 1 km

390 River Rd

Southport, MB R0H 1N1

- ↑ 1. Head northeast on River Rd
----- 1.0 km
- ↶ 2. Turn left at the 1st cross street toward Trans-Canada Hwy/MB-1 W
----- 34 m
- ↶ 3. Turn left at the 1st cross street onto Trans-Canada Hwy/MB-1 W
----- 16.5 km
- ↷ 4. Turn right onto MB-16 W (signs for Trans Canada Highway/Saskatoon/Neepawa/Yellow Head Highway)
----- 3.3 km
- ↶ 5. Turn left onto Road 68N
 i Destination will be on the left
----- 800 m

Road 68N

Macdonald, MB R0H 0S0

LETTER OF AGREEMENT

Mr. Kelly Braden, P.Eng.
Director of Operations
City of Portage la Prairie
97 Saskatchewan Ave. E.
Portage la Prairie, MB
R1N 0L8



Dear Sir:

I hereby agree to permit the City of Portage la Prairie to apply wastewater treatment residual biosolids to the land, which I own as described below, on the understanding that:

1. The biosolids will be injected approximately 15 cm below the surface.
2. The biosolids will be injected to a maximum rate of 10 dry tonnes per hectare. (Maximum allowable over a 4 year period.)
3. Application will occur in the 2018 crop year, or as otherwise indicated.
4. Biosolids application will not be closer than 300 meters to a dwelling not belonging to the owner or lessee of the land on which biosolids are applied.
5. Biosolids will not be applied within 15 meters of a ditch draining less than one section and 30 meters from drains serving a larger watershed.
6. All roadways, access roads, and ditches will be repaired to the original condition upon completion of the application program, to the satisfaction of the City, municipality and the landowner.
7. The City makes no warranties or representations as to the fertilizer content nor any soil conditioning effect of the biosolids.
8. The City will determine background levels of nutrients, heavy metals, pH, and clay depth prior to the application of biosolids. This information will be provided to the landowner.
9. The City will assess the biosolids quality prior to the application program, and will monitor it throughout the program. Test results will be provided to the landowner.
10. Temporary halting of the application due to wet field conditions will occur upon mutual agreement between representatives of the City, contractor and landowner.
11. Biosolids may be injected at a maximum rate of addition of plant-available nitrogen of 100 kilograms per hectare.
12. The cumulative mass per hectare of each heavy metal in the soil does not exceed the respective value stipulated in the City's Environment Act License, and that not more than one-third of the initial maximum addition of each heavy metal will be applied in this year's program.
13. The City of Portage la Prairie will pay \$ 90⁰⁰/acre (160⁰⁰ acre) rent for the 160⁰⁰ acre acres of land described as N 10-12-8 in the municipality of Portage la Prairie for the year 2018.
14. The City will restore the field to a condition similar that as found prior to the application program.

LETTER OF AGREEMENT

I, on my part, agree to:

- a) Plant a cereal, oilseed, forage, field pea, or lentil crop at the beginning of the next growing season. Only these listed crops will be grown for three growing season following biosolids application. A crop will not be grown that is a vegetable or a fruit and livestock will not be allowed to graze for three growing seasons after biosolids application on the land.
- b) Provide crop information to the City on an annual basis.
- c) Consider the soil and biosolids test results prior to applying nitrogen fertilizer in the growing season following biosolids application, and restrict the addition of plant-available nitrogen to a maximum of 100 kg/ha, including that derived from the application of biosolids. Fertilizer, including that derived from biosolids, will be applied at the recommended agronomic rates.
- d) Release and discharge the City of Portage la Prairie of and from all claims, demands, actions or causes of actions which I have or may have as the result of the application of wastewater biosolids to my land.
- e) Provide the City with a letter of acceptance upon completion of the biosolids application indicating my acceptance of field conditions.
- f) Notify the lessee of the land (if applicable) of this agreement.
- g) Acknowledge that I will not have access to the aforementioned land for crop purposes in the 2018 season. Once the application program is complete as determined by the City, I shall have full access to the land.
- h) Cultivate and otherwise keep the land in weed-free condition for growing season of 2018.
- i) Release the City of Portage la Prairie from this agreement if, after soil testing, it is not allowable under Environment License 1907 to apply biosolids to the land for any reason.

Yours truly,



Land Owner -



City Representative

Date

Date

April 25/18

of Land Owner	Stangl				
Description	N 10-12-8				
Owner Authorization	Yes				
300m from residences	Yes				
enclosed	Yes				
field previously Used	Yes				
Lat	Long				
Date	Date	Date	Date	Date	Date
BVF 30/5/2018	BVF 30/5/2018	BST 4/6/2018	BST 4/6/2018	BST 4/6/2018	Comments
lbs/ac	lbs/ac	BST 4/6/2018	lbs/ac	lbs/ac	
0.423	0.423	0.423			
34200	34200	34200			
20.9	20.9	20.9			
19	19	19			
8.9	8.9	8.9			
0.0317	0.0317	0.0317			
23.6	23.6	23.6			
8.03	8.03	8.03			
8	8	8			
2220	2220	2220			
29	29	29			
67	67	67			
383	383	383			
2.97	2.97	2.84			
38.0	38.0	36.4			
3640	3640	3030			
210	243	243			
9.28	9.88	9.88			
0.23	0.391	0.391			
40.2	32.8	32.8			
3	8.9	8.9			
730	2107	2107			
6.99	7.15	7.15			
21200	11500	11500			
1113	2503	2503			
8680	13300	13300			
2.22	3.21	3.21			
67	69.1	69.1			
647	575	575			
0.777	0.693	0.768		0.69	
37.82	33.74	37.71		33.64	
35.28	31.47	34.77		31.02	
16.07	14.34	16.04		14.31	
0.06	0.05	0.06		0.05	
42.67	38.07	42.52		37.93	
100.07	89.28	99.54		88.81	
1.81	1.61	1.51		1.35	
123.92	110.56	122.04		108.88	
58.96	66.09	45.516		51.02	

ASSINIBOINE INJECTIONS LTD

BOX 160 177 NOTRE DAME AVE NOTRE DAME, MB ROG 1M0 PH: 204-248-2559 FAX: 204-248-2799

DAILY LIME APPLICATION PLAN

DATE: _____

FARMERS NAME: _____

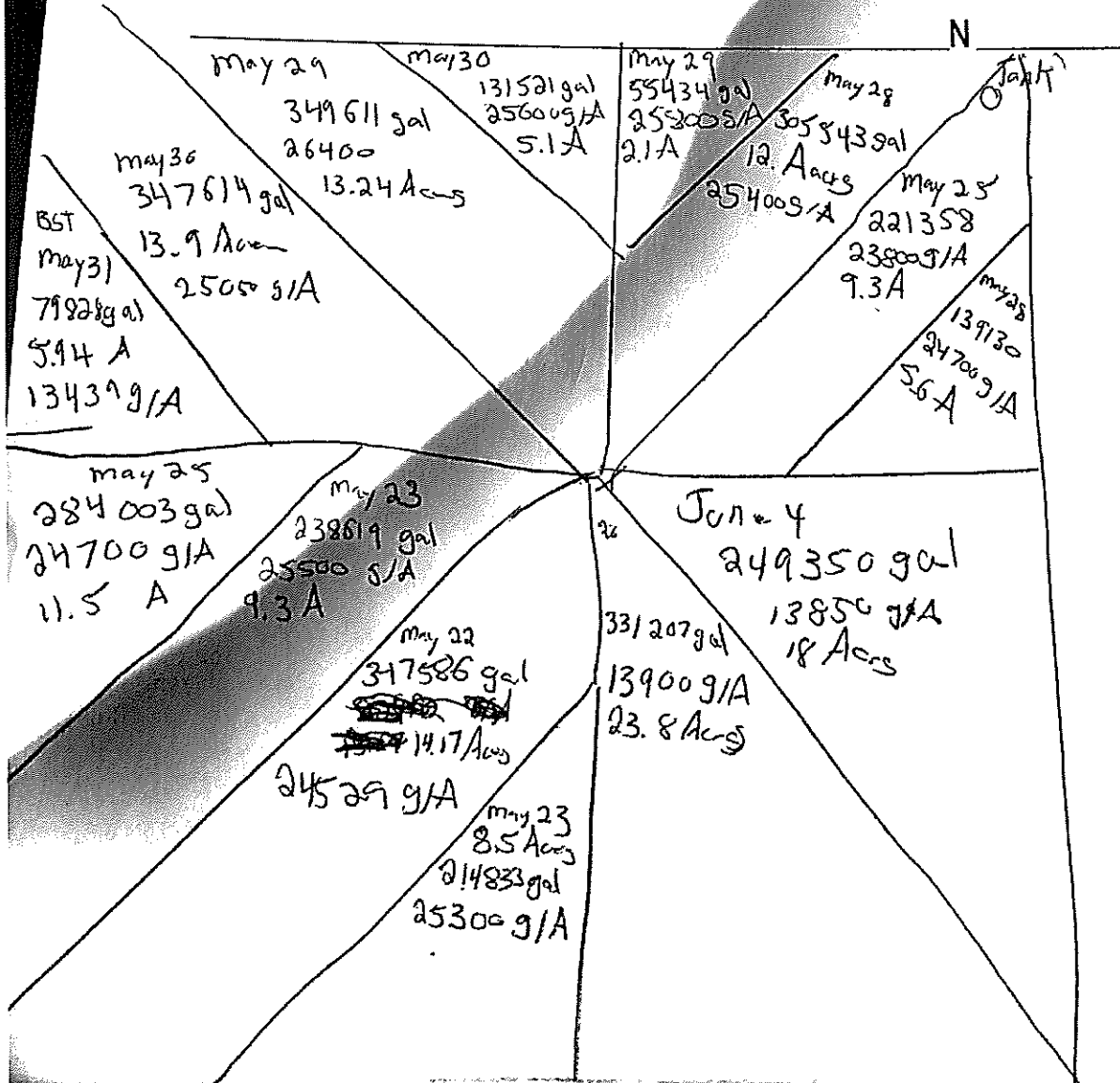
FIELD: SEC. _____ TWP _____ RGE _____

APPLICATION TYPE: BROADCASTING

TOTAL ACRES: _____

APPLICATION RATE TONNES PER ACRE: _____

TOTAL TONNES APPLIED: _____





City of Portage la Prairie - Wastewater
ATTN: AARON STECHESEN
97 Saskatchewan Avenue East
Portage la Prairie MB R1N 0L8

Date Received: 01-MAY-18
Report Date: 15-MAY-18 11:03 (MT)
Version: FINAL

Client Phone: 204-239-8361

Certificate of Analysis

Lab Work Order #: L2087286
Project P.O. #: W02435
Job Reference:
C of C Numbers:
Legal Site Desc:

Hua Wo
Chemistry Laboratory Manager

[This report shall not be reproduced except in full without the written authority of the Laboratory.]

ADDRESS: 1329 Niakwa Road East, Unit 12, Winnipeg, MB R2J 3T4 Canada | Phone: +1 204 255 9720 | Fax: +1 204 255 9721
ALS CANADA LTD Part of the ALS Group An ALS Limited Company

ALS ENVIRONMENTAL ANALYTICAL REPORT

Sample Details/Parameters	Result	Qualifier*	D.L.	Units	Extracted	Analyzed	Batch
L2087286-1 18-04-68 N 10-12-8 Sampled By: CLIENT on 30-APR-18 @ 15:30 Matrix: SOIL							
Miscellaneous Parameters							
Available Phosphate-P	8.0		1.0	mg/kg	07-MAY-18	07-MAY-18	R4037513
Mercury (Hg)	0.0317		0.0050	mg/kg	02-MAY-18	02-MAY-18	R4031016
% Moisture	20.4		0.10	%	09-MAY-18	09-MAY-18	R4038685
pH (1:2 soil:water)	8.03		0.10	pH	07-MAY-18	07-MAY-18	R4035868
Metals							
Aluminum (Al)	14100		5.0	mg/kg	02-MAY-18	02-MAY-18	R4031209
Antimony (Sb)	0.43		0.10	mg/kg	02-MAY-18	02-MAY-18	R4031209
Arsenic (As)	7.94		0.10	mg/kg	02-MAY-18	02-MAY-18	R4031209
Barium (Ba)	159		0.50	mg/kg	02-MAY-18	02-MAY-18	R4031209
Beryllium (Be)	0.60		0.10	mg/kg	02-MAY-18	02-MAY-18	R4031209
Bismuth (Bi)	0.156		0.020	mg/kg	02-MAY-18	02-MAY-18	R4031209
Boron (B)	12		10	mg/kg	02-MAY-18	02-MAY-18	R4031209
Cadmium (Cd)	0.423		0.020	mg/kg	02-MAY-18	02-MAY-18	R4031209
Calcium (Ca)	34200		100	mg/kg	02-MAY-18	02-MAY-18	R4031209
Chromium (Cr)	20.9		1.0	mg/kg	02-MAY-18	02-MAY-18	R4031209
Cobalt (Co)	8.33		0.020	mg/kg	02-MAY-18	02-MAY-18	R4031209
Copper (Cu)	19.0		1.0	mg/kg	02-MAY-18	02-MAY-18	R4031209
Iron (Fe)	18700		25	mg/kg	02-MAY-18	02-MAY-18	R4031209
Lead (Pb)	8.93		0.20	mg/kg	02-MAY-18	02-MAY-18	R4031209
Magnesium (Mg)	13400		10	mg/kg	02-MAY-18	02-MAY-18	R4031209
Manganese (Mn)	651		0.50	mg/kg	02-MAY-18	02-MAY-18	R4031209
Molybdenum (Mo)	0.34		0.10	mg/kg	02-MAY-18	02-MAY-18	R4031209
Nickel (Ni)	23.6		0.50	mg/kg	02-MAY-18	02-MAY-18	R4031209
Phosphorus (P)	540		100	mg/kg	02-MAY-18	02-MAY-18	R4031209
Potassium (K)	2220		25	mg/kg	02-MAY-18	02-MAY-18	R4031209
Selenium (Se)	<0.50		0.50	mg/kg	02-MAY-18	02-MAY-18	R4031209
Silver (Ag)	<0.10		0.10	mg/kg	02-MAY-18	02-MAY-18	R4031209
Sodium (Na)	180		10	mg/kg	02-MAY-18	02-MAY-18	R4031209
Strontium (Sr)	54.1		0.10	mg/kg	02-MAY-18	02-MAY-18	R4031209
Thallium (Tl)	0.26		0.10	mg/kg	02-MAY-18	02-MAY-18	R4031209
Tin (Sn)	<5.0		5.0	mg/kg	02-MAY-18	02-MAY-18	R4031209
Titanium (Ti)	45.1		0.50	mg/kg	02-MAY-18	02-MAY-18	R4031209
Uranium (U)	1.01		0.020	mg/kg	02-MAY-18	02-MAY-18	R4031209
Vanadium (V)	45.9		0.50	mg/kg	02-MAY-18	02-MAY-18	R4031209
Zinc (Zn)	67		10	mg/kg	02-MAY-18	02-MAY-18	R4031209
L2087286-2 18-04-69 Sampled By: CLIENT on 30-APR-18 @ 15:30 Matrix: SOIL							
Miscellaneous Parameters							
Available Nitrate-N	29.0		1.0	mg/kg	03-MAY-18	03-MAY-18	R4033553
% Moisture	21.1		0.10	%	09-MAY-18	09-MAY-18	R4038685
Total Nitrogen by LECO	1310		200	mg/kg	04-MAY-18	04-MAY-18	R4034386
Total Available N & NO3-N, NO2-N & NH4							
Available Ammonium-N							
Available Ammonium-N	8.0		1.0	mg/kg	03-MAY-18	03-MAY-18	R4032757
Available Ammonium-N - Calculation							
Total Available Nitrogen	37.3		2.2	mg/kg		03-MAY-18	
Nitrate, Nitrite & Nitrate+Nitrite-N(KCL)							
Nitrite-N	1.0		1.0	mg/kg	03-MAY-18	03-MAY-18	R4033322
Nitrate+Nitrite-N	29.3		2.0	mg/kg	03-MAY-18	03-MAY-18	R4033322
Nitrate-N	28.3		2.0	mg/kg	03-MAY-18	03-MAY-18	R4033322

* Refer to Referenced Information for Qualifiers (if any) and Methodology.

ALS ENVIRONMENTAL ANALYTICAL REPORT

Sample Details/Parameters	Result	Qualifier*	D.L.	Units	Extracted	Analyzed	Batch
L2087286-2 18-04-69 Sampled By: CLIENT on 30-APR-18 @ 15:30 Matrix: SOIL							
L2087286-3 18-04-70 Sampled By: CLIENT on 30-APR-18 @ 15:30 Matrix: SOIL							
Grain Size by Hydrometer							
Grain Size Curve	SEE ATTACHED				08-MAY-18	08-MAY-18	R4039707
Gravel (4.75mm - 3in.)	<1.0		1.0	%	08-MAY-18	08-MAY-18	R4039707
SAND (0.075mm - 4.75mm)	4.5		1.0	%	08-MAY-18	08-MAY-18	R4039707
Silt (0.005mm - 0.075mm)	29.8		1.0	%	08-MAY-18	08-MAY-18	R4039707
Clay (<0.005mm)	65.6		1.0	%	08-MAY-18	08-MAY-18	R4039707

* Refer to Referenced Information for Qualifiers (if any) and Methodology.

Reference Information

Test Method References:

ALS Test Code	Matrix	Test Description	Method Reference**
ETL-N-TOT-AVAIL-SK	Soil	Available Ammonium-N - Calculation	Soil Methods of Analysis (1993) CSSS
GRAIN SIZE-MBWQ-SK	Soil	Grain Size by Hydrometer	ASTM D422-63
		Particle size curve is generated from dry sieving (particles > 2 mm), wet sieving (particles 2 mm-75 um and hydrometer readings (particles < 75 um)	
HG-200.2-CVAF-WP	Soil	Mercury in Soil by CVAFS	EPA 200.2/1631E (mod)
		Soil samples are digested with nitric and hydrochloric acids, followed by analysis by CVAFS.	
MET-200.2-MS-WP	Soil	Metals	EPA 200.2/6020A
		Samples for analysis are homogenized, dried at 60 degrees Celsius, sieved through a 2 mm (10 mesh) sieve, and a representative subsample of the dry material is weighed. The sample is then digested by block digester (EPA 200.2). Instrumental analysis is by inductively coupled plasma - mass spectrometry (EPA Method 6020A).	
		Method Limitation: This method is not a total digestion technique. It is a very strong acid digestion that is intended to dissolve those metals that may become "environmentally available." By design, elements bound in silicate structures are not normally dissolved by this procedure as they are not usually mobile in the environment.	
MOIST-SK	Soil	Moisture Content	CWS for PHC in Soil - Tier 1
		The weighed portion of soil is placed in a 105 C oven overnight. The dried soil is allowed to cooled to room temperature, weighed and the % moisture is calculated.	
N-TOT-LECO-SK	Soil	Total Nitrogen by combustion method	CSSS (2008) 22.4
		The sample is ignited in a combustion analyzer where nitrogen in the reduced nitrous oxide gas is determined using a thermal conductivity detector.	
N2/N3-AVAIL-KCL-SK	Soil	Nitrate, Nitrite & Nitrate+Nitrite-N(KCL	CSSS (1993) p. 26-28
		Plant available nitrate and nitrite are extracted from the sample with 2N KCl. Nitrate and Nitrite in the filtered extract are determined colorimetrically by Technicon auto-analyzer or flow injection analyzer at 520 nm.	
NH4-AVAIL-SK	Soil	Available Ammonium-N	Comm Soil Sci 19(6)
		Ammonium (NH4-N) is extracted from the soil using 2 N KCl. Ammonium in the extract is mixed with hypochlorite and salicylate to form indophenol blue, which is determined colorimetrically by auto analysis at 660 nm.	
NO3-AVAIL-SK	Soil	Available Nitrate-N	Method = Alberta Ag (1988)
		Available Nitrate and Nitrite are extracted from the soil using a dilute calcium chloride solution. Nitrate is quantitatively reduced to nitrite by passage of the sample through a copperized cadmium column. The nitrite (reduced nitrate plus original nitrite) is then determined by diazotizing with sulfanilamide followed by coupling with N-(1-naphthyl) ethylenediamine dihydrochloride. The resulting water soluble dye has a magenta color which is measured at colorimetrically at 520nm.	
		Reference: Recommended Methods of Soil Analysis for Canadian Prairie Agricultural Soils. Alberta Agriculture (1988) p. 19 and 28	
PH-1:2-SK	Soil	pH (1:2 Soil:Water Extraction)	AB Ag (1988) p.7
		1 part dry soil and 2 parts de-ionized water (by volume) is mixed. The slurry is allowed to stand with occasional stirring for 30 - 60 minutes. After equilibration, pH of the slurry is measured using a pH meter.	
PO4-AVAIL-OLSEN-SK	Soil	Available Phosphate-P by Olsen	CSSS (2008) 8.2
		Plant available phosphorus is extracted from the sample with sodium bicarbonate. PO4-P in the filtered extract is determined colorimetrically at 880 nm.	
** ALS test methods may incorporate modifications from specified reference methods to improve performance.			
<i>The last two letters of the above test code(s) indicate the laboratory that performed analytical analysis for that test. Refer to the list below:</i>			
Laboratory Definition Code	Laboratory Location		
SK	ALS ENVIRONMENTAL - SASKATOON, SASKATCHEWAN, CANADA		
WP	ALS ENVIRONMENTAL - WINNIPEG, MANITOBA, CANADA		
Chain of Custody Numbers:			

Reference Information

Test Method References:

ALS Test Code	Matrix	Test Description	Method Reference**
---------------	--------	------------------	--------------------

GLOSSARY OF REPORT TERMS

Surrogates are compounds that are similar in behaviour to target analyte(s), but that do not normally occur in environmental samples. For applicable tests, surrogates are added to samples prior to analysis as a check on recovery. In reports that display the D.L. column, laboratory objectives for surrogates are listed there.

mg/kg - milligrams per kilogram based on dry weight of sample

mg/kg wwt - milligrams per kilogram based on wet weight of sample

mg/kg lwt - milligrams per kilogram based on lipid-adjusted weight

mg/L - unit of concentration based on volume, parts per million.

< - Less than.

D.L. - The reporting limit.

N/A - Result not available. Refer to qualifier code and definition for explanation.

Test results reported relate only to the samples as received by the laboratory.

UNLESS OTHERWISE STATED, ALL SAMPLES WERE RECEIVED IN ACCEPTABLE CONDITION.

Analytical results in unsigned test reports with the DRAFT watermark are subject to change, pending final QC review.



Quality Control Report

Workorder: L2087286

Report Date: 15-MAY-18

Page 1 of 6

Client: City of Portage la Prairie - Wastewater
 97 Saskatchewan Avenue East
 Portage la Prairie MB R1N 0L8
 Contact: AARON STECHESEN

Test	Matrix	Reference	Result	Qualifier	Units	RPD	Limit	Analyzed
GRAIN SIZE-MBWQ-SK Soil								
Batch R4039707								
WG2763480-1	DUP	L2087286-3						
Gravel (4.75mm - 3in.)		<1.0	<1.0	RPD-NA	%	N/A	25	08-MAY-18
SAND (0.075mm - 4.75mm)		4.5	4.4		%	2.5	25	08-MAY-18
Silt (0.005mm - 0.075mm)		29.8	29.9	J	%	0.1	5	08-MAY-18
Clay (<0.005mm)		65.6	65.6	J	%	0.0	5	08-MAY-18
WG2763480-2	IRM	2017-PSA						
Silt (0.005mm - 0.075mm)			32.6		%		25.8-35.8	08-MAY-18
Clay (<0.005mm)			26.9		%		22.7-32.7	08-MAY-18
HG-200.2-CVAF-WP Soil								
Batch R4031016								
WG2763453-4	CRM	CANMET TILL-1						
Mercury (Hg)			96.8		%		70-130	02-MAY-18
WG2763453-5	DUP	L2087286-1						
Mercury (Hg)		0.0317	0.0352		mg/kg	10	40	02-MAY-18
WG2763453-2	LCS							
Mercury (Hg)			94.7		%		80-120	02-MAY-18
WG2763453-1	MB							
Mercury (Hg)			<0.0050		mg/kg		0.005	02-MAY-18
MET-200.2-MS-WP Soil								
Batch R4031209								
WG2763439-4	CRM	CANMET TILL-1						
Aluminum (Al)			105.5		%		70-130	02-MAY-18
Antimony (Sb)			106.0		%		70-130	02-MAY-18
Arsenic (As)			97.0		%		70-130	02-MAY-18
Barium (Ba)			98.5		%		70-130	02-MAY-18
Beryllium (Be)			96.5		%		70-130	02-MAY-18
Bismuth (Bi)			99.1		%		70-130	02-MAY-18
Boron (B)			3		mg/kg		0-8	02-MAY-18
Cadmium (Cd)			95.7		%		70-130	02-MAY-18
Calcium (Ca)			92.9		%		70-130	02-MAY-18
Chromium (Cr)			94.4		%		70-130	02-MAY-18
Cobalt (Co)			95.7		%		70-130	02-MAY-18
Copper (Cu)			98.8		%		70-130	02-MAY-18
Iron (Fe)			99.8		%		70-130	02-MAY-18
Lead (Pb)			98.0		%		70-130	02-MAY-18
Magnesium (Mg)			103.6		%		70-130	02-MAY-18



Quality Control Report

Workorder: L2087286

Report Date: 15-MAY-18

Page 2 of 6

Test	Matrix	Reference	Result	Qualifier	Units	RPD	Limit	Analyzed
MET-200.2-MS-WP	Soil							
Batch	R4031209							
WG2763439-4	CRM	CANMET TILL-1						
Manganese (Mn)			101.1		%		70-130	02-MAY-18
Molybdenum (Mo)			99.8		%		70-130	02-MAY-18
Nickel (Ni)			96.5		%		70-130	02-MAY-18
Phosphorus (P)			100.7		%		70-130	02-MAY-18
Potassium (K)			86.8		%		70-130	02-MAY-18
Selenium (Se)			105.2		%		70-130	02-MAY-18
Silver (Ag)			105.0		%		70-130	02-MAY-18
Sodium (Na)			95.7		%		70-130	02-MAY-18
Strontium (Sr)			93.2		%		70-130	02-MAY-18
Thallium (Tl)			0.12		mg/kg		0.03-0.23	02-MAY-18
Tin (Sn)			1.0		mg/kg		0-3.1	02-MAY-18
Titanium (Ti)			80.4		%		70-130	02-MAY-18
Uranium (U)			94.7		%		70-130	02-MAY-18
Vanadium (V)			93.8		%		70-130	02-MAY-18
Zinc (Zn)			94.8		%		70-130	02-MAY-18
WG2763439-2	LCS							
Aluminum (Al)			110.7		%		80-120	02-MAY-18
Antimony (Sb)			105.1		%		80-120	02-MAY-18
Arsenic (As)			102.1		%		80-120	02-MAY-18
Barium (Ba)			104.9		%		80-120	02-MAY-18
Beryllium (Be)			99.5		%		80-120	02-MAY-18
Bismuth (Bi)			103.2		%		80-120	02-MAY-18
Boron (B)			100.2		%		80-120	02-MAY-18
Cadmium (Cd)			100.7		%		80-120	02-MAY-18
Calcium (Ca)			99.5		%		80-120	02-MAY-18
Chromium (Cr)			101.6		%		80-120	02-MAY-18
Cobalt (Co)			100.2		%		80-120	02-MAY-18
Copper (Cu)			100.7		%		80-120	02-MAY-18
Iron (Fe)			101.3		%		80-120	02-MAY-18
Lead (Pb)			102.0		%		80-120	02-MAY-18
Magnesium (Mg)			113.6		%		80-120	02-MAY-18
Manganese (Mn)			103.6		%		80-120	02-MAY-18
Molybdenum (Mo)			103.7		%		80-120	02-MAY-18
Nickel (Ni)			100.0		%		80-120	02-MAY-18



Quality Control Report

Workorder: L2087286

Report Date: 15-MAY-18

Page 3 of 6

Test	Matrix	Reference	Result	Qualifier	Units	RPD	Limit	Analyzed
MET-200.2-MS-WP	Soil							
Batch	R4031209							
WG2763439-2	LCS							
Phosphorus (P)			109.2		%		80-120	02-MAY-18
Potassium (K)			110.5		%		80-120	02-MAY-18
Selenium (Se)			99.7		%		80-120	02-MAY-18
Silver (Ag)			100.1		%		80-120	02-MAY-18
Sodium (Na)			108.9		%		80-120	02-MAY-18
Strontium (Sr)			104.3		%		80-120	02-MAY-18
Thallium (Tl)			99.4		%		80-120	02-MAY-18
Tin (Sn)			102.8		%		80-120	02-MAY-18
Titanium (Ti)			103.9		%		80-120	02-MAY-18
Uranium (U)			104.4		%		80-120	02-MAY-18
Vanadium (V)			103.4		%		80-120	02-MAY-18
Zinc (Zn)			97.9		%		80-120	02-MAY-18
WG2763439-1	MB							
Aluminum (Al)			<5.0		mg/kg		5	02-MAY-18
Antimony (Sb)			<0.10		mg/kg		0.1	02-MAY-18
Arsenic (As)			<0.10		mg/kg		0.1	02-MAY-18
Barium (Ba)			<0.50		mg/kg		0.5	02-MAY-18
Beryllium (Be)			<0.10		mg/kg		0.1	02-MAY-18
Bismuth (Bi)			<0.020		mg/kg		0.02	02-MAY-18
Boron (B)			<10		mg/kg		10	02-MAY-18
Cadmium (Cd)			<0.020		mg/kg		0.02	02-MAY-18
Calcium (Ca)			<100		mg/kg		100	02-MAY-18
Chromium (Cr)			<1.0		mg/kg		1	02-MAY-18
Cobalt (Co)			<0.020		mg/kg		0.02	02-MAY-18
Copper (Cu)			<1.0		mg/kg		1	02-MAY-18
Iron (Fe)			<25		mg/kg		25	02-MAY-18
Lead (Pb)			<0.20		mg/kg		0.2	02-MAY-18
Magnesium (Mg)			<10		mg/kg		10	02-MAY-18
Manganese (Mn)			<0.50		mg/kg		0.5	02-MAY-18
Molybdenum (Mo)			<0.10		mg/kg		0.1	02-MAY-18
Nickel (Ni)			<0.50		mg/kg		0.5	02-MAY-18
Phosphorus (P)			<100		mg/kg		100	02-MAY-18
Potassium (K)			<25		mg/kg		25	02-MAY-18
Selenium (Se)			<0.50		mg/kg		0.5	02-MAY-18



Quality Control Report

Workorder: L2087286

Report Date: 15-MAY-18

Page 4 of 6

Test	Matrix	Reference	Result	Qualifier	Units	RPD	Limit	Analyzed
MET-200.2-MS-WP	Soil							
Batch	R4031209							
WG2763439-1	MB							
Silver (Ag)			<0.10		mg/kg		0.1	02-MAY-18
Sodium (Na)			<10		mg/kg		10	02-MAY-18
Strontium (Sr)			<0.10		mg/kg		0.1	02-MAY-18
Thallium (Tl)			<0.10		mg/kg		0.1	02-MAY-18
Tin (Sn)			<5.0		mg/kg		5	02-MAY-18
Titanium (Ti)			<0.50		mg/kg		0.5	02-MAY-18
Uranium (U)			<0.020		mg/kg		0.02	02-MAY-18
Vanadium (V)			<0.50		mg/kg		0.5	02-MAY-18
Zinc (Zn)			<10		mg/kg		10	02-MAY-18
MOIST-SK	Soil							
Batch	R4038685							
WG2766101-3	LCS							
% Moisture			99.3		%		90-110	09-MAY-18
WG2766101-2	MB							
% Moisture			<0.10		%		0.1	09-MAY-18
N-TOT-LECO-SK	Soil							
Batch	R4034386							
WG2763185-8	IRM	08-109_SOIL						
Total Nitrogen by LECO			0.100		%		0.085-0.135	04-MAY-18
WG2763185-9	MB							
Total Nitrogen by LECO			<0.020		%		0.02	04-MAY-18
N2/N3-AVAIL-KCL-SK	Soil							
Batch	R4033322							
WG2762498-3	IRM	SAL814						
Nitrate+Nitrite-N			102.5		%		70-130	03-MAY-18
WG2762498-2	MB							
Nitrite-N			<1.0		mg/kg		1	03-MAY-18
Nitrate+Nitrite-N			<2.0		mg/kg		2	03-MAY-18
NH4-AVAIL-SK	Soil							
Batch	R4032757							
WG2762501-3	IRM	SAL814						
Available Ammonium-N			106.9		%		70-130	03-MAY-18
WG2762501-2	MB							
Available Ammonium-N			<1.0		mg/kg		1	03-MAY-18
NO3-AVAIL-SK	Soil							

Quality Control Report

Workorder: L2087286

Report Date: 15-MAY-18

Page 6 of 6

Legend:

Limit	ALS Control Limit (Data Quality Objectives)
DUP	Duplicate
RPD	Relative Percent Difference
N/A	Not Available
LCS	Laboratory Control Sample
SRM	Standard Reference Material
MS	Matrix Spike
MSD	Matrix Spike Duplicate
ADE	Average Desorption Efficiency
MB	Method Blank
IRM	Internal Reference Material
CRM	Certified Reference Material
CCV	Continuing Calibration Verification
CVS	Calibration Verification Standard
LCSD	Laboratory Control Sample Duplicate

Sample Parameter Qualifier Definitions:

Qualifier	Description
DLHC	Detection Limit Raised: Dilution required due to high concentration of test analyte(s).
J	Duplicate results and limits are expressed in terms of absolute difference.
RPD-NA	Relative Percent Difference Not Available due to result(s) being less than detection limit.

Hold Time Exceedances:

All test results reported with this submission were conducted within ALS recommended hold times.

ALS recommended hold times may vary by province. They are assigned to meet known provincial and/or federal government requirements. In the absence of regulatory hold times, ALS establishes recommendations based on guidelines published by the US EPA, APHA Standard Methods, or Environment Canada (where available). For more information, please contact ALS.

The ALS Quality Control Report is provided to ALS clients upon request. ALS includes comprehensive QC checks with every analysis to ensure our high standards of quality are met. Each QC result has a known or expected target value, which is compared against pre-determined data quality objectives to provide confidence in the accuracy of associated test results.

Please note that this report may contain QC results from anonymous Sample Duplicates and Matrix Spikes that do not originate from this Work Order.

ALS Laboratory Group

819-58th Street, Saskatoon, SK

PARTICLE SIZE DISTRIBUTION CURVE

Client Name: City of Portage la Prairie - Wastewater

Project Number:

Client Sample ID 18-04-70

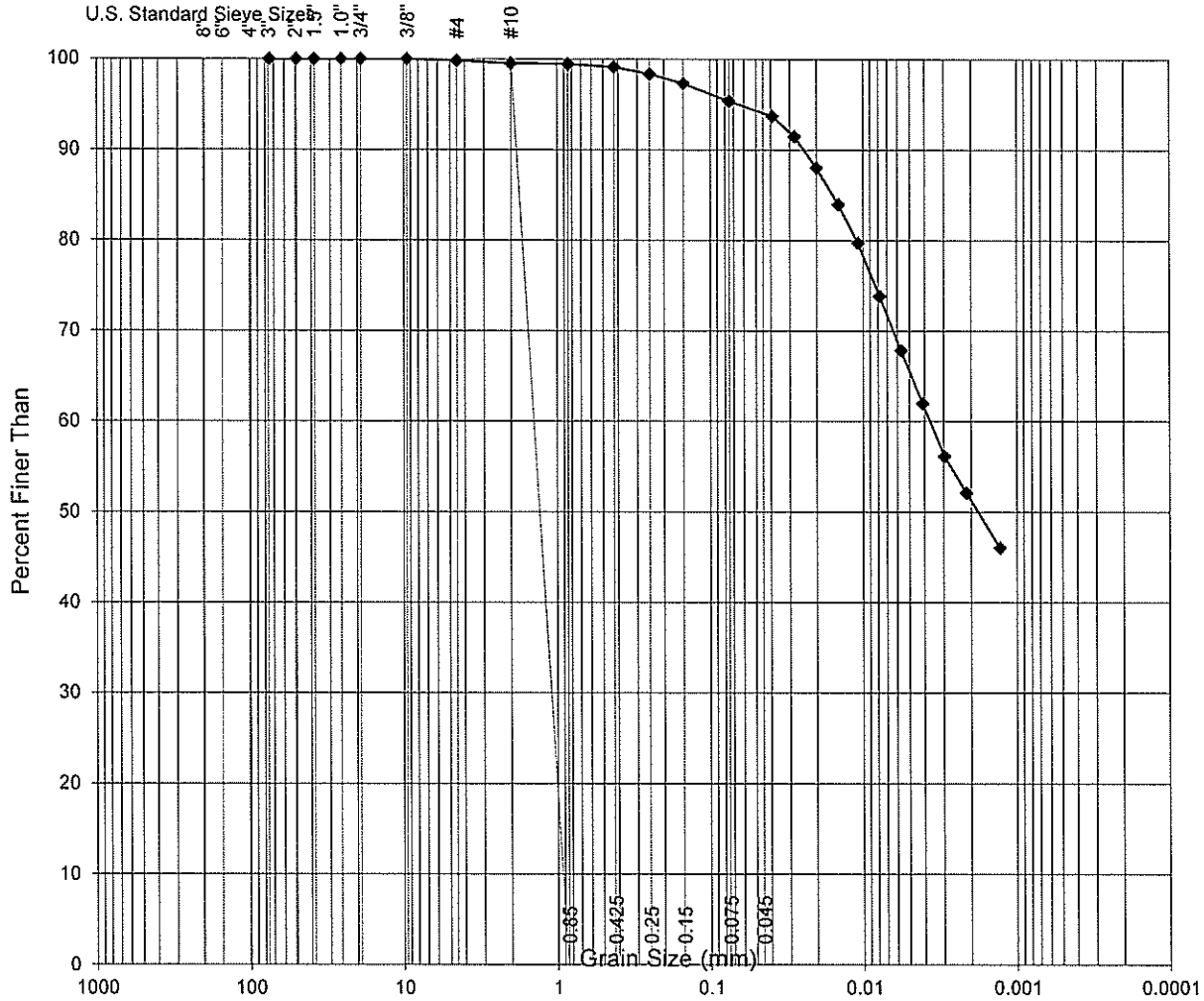
Lab Sample ID L2087286-3

Date Sample Received 01-May-18

Test Completion Date: 07-May-18

Analyst: RPI

BOULDERS	COBBLE S	GRAVEL		SAND SIZES			SILT	CLAY
		COARSE	FINE	COARSE	MEDIUM	FINE		



METHOD DESCRIPTION

Method Reference: ASTM D 422 - 63 (2002)

Dispersion method: Mechanical

Dispersion period: 1 minute cm/s

Soil classification system used: Unified Soil Classification


DESCRIPTION OF SAND AND GRAVEL PARTICLES

Shape: Angular

Hardness: Hard

PARTICLE SIZE DISTRIBUTION

Particle Size range (mm)	Weight %	Passing %	Grain size
> 75 mm	0	100	Cobbles
75 - 4.75 mm	0	100	Gravel
4.75 - 0.075 mm	4	95	Sand
0.075 - 0.005 mm	30	65	Silt
< 0.005 mm	65	42	Clay



Report to: **City of Portage la Prairie**
 Company: **Aaron Stechesen**
 Contact: **97 Saskatchewan Ave. E.**
 Address: **Portage la Prairie, MB R1N 0L8**
 Phone: **204-239-8361** Fax: **204-239-8364**
 Invoice To: **Same as Report?** Yes / No ?
 Company: **City of Portage la Prairie**
 Contact: **Accounts Payable**
 Address: **97 Saskatchewan Ave. E.**
 Portage la Prairie, MB R1N 0L8
 Phone: **204-239-8357** Fax:
 Lab Work Order # (lab use only)
 ALS Contact: **Judy Dalmeijer**
 Quote #: **Q45423**

Standard: Regular (Default)
 Select: PDF Excel Digital
 Email 1: **astechesen@city-plap.com**
 Email 2:
 Client / Project Information:
 Job #:
 PO / AFE: **W02432**
 Legal Site Description:
 Analysis Request
 (Indicate Filtered or Preserved, F/P)

Sample #	Sample Identification (This description will appear on the report)	Date	Time	Sampler	Sample Type	PH-1:2-SK	HG-200.2-CVAF-WP	MET-200.2-MS-WP	PO4-AVAIL-OLSEN-SK	N-TOT-AVAIL-SK	N-TOT-LECO-SK	NO3-AVAIL-SK	MOIST-SK	PREP-DRY/GRIND-SK	SPECIAL REQUEST-SK	ASTM D422-63	SAMPLE-DISPOSAL-WP	Number of Containers
1	18-04-68	30-Apr-18	15:30	Judy Dalmeijer	Soil	✓	✓	✓	✓	✓	✓	✓	✓	✓	✓	✓	✓	3
2	18-04-69	30-Apr-18	15:30	Judy Dalmeijer	Soil					✓			✓	✓	✓		✓	3
3	18-04-70	30-Apr-18	15:30	Judy Dalmeijer	Soil									✓	✓		✓	3

Special Instructions / Regulations / Regulations / Hazardous Details

Failure to complete all portions of this form may delay analysis. Please fill in this form LEGIBLY.

By the use of this form the user acknowledges and agrees with the Terms and Conditions as specified on the back page of the white - report copy.

Released by: [Signature] Date & Time: May 11/18 9:30 am
 Received by: AG Date: MAY 11/18 Time: 12:25 Temperature: 2.8
 Verified by: _____ Date & Time: _____
 Observations: _____
 Yes / No ?
 If Yes attach SIF

SHIPMENT RELEASE (client use) SHIPMENT RECEPTION (lab use only) SHIPMENT VERIFICATION (lab use only)

REFER TO BACK PAGE FOR ALS LOCATIONS AND SAMPLING INFORMATION

WHITE - REPORT COPY, PINK - FILE COPY, YELLOW - CLIENT COPY

GENF 18.00 Front



City of Portage la Prairie - Wastewater
ATTN: AARON STECHESEN
97 Saskatchewan Avenue East
Portage la Prairie MB R1N 0L8

Date Received: 25-APR-18
Report Date: 04-MAY-18 14:16 (MT)
Version: FINAL

Client Phone: 204-239-8361

Certificate of Analysis

Lab Work Order #: L2084816
Project P.O. #: W02432
Job Reference:
C of C Numbers:
Legal Site Desc:

Hua Wo
Chemistry Laboratory Manager

[This report shall not be reproduced except in full without the written authority of the Laboratory.]

ADDRESS: 1329 Niakwa Road East, Unit 12, Winnipeg, MB R2J 3T4 Canada | Phone: +1 204 255 9720 | Fax: +1 204 255 9721
ALS CANADA LTD Part of the ALS Group An ALS Limited Company

ALS ENVIRONMENTAL ANALYTICAL REPORT

Sample Details/Parameters	Result	Qualifier*	D.L.	Units	Extracted	Analyzed	Batch
L2084816-1 18-04-63 Sampled By: CLIENT on 25-APR-18 @ 08:30 Matrix: SLUDGE							
TC and FC to Endpoint by QT97							
Fecal Coliform to endpoint by MPN QT97							
Fecal Coliforms	29100		1	MPN/100mL		25-APR-18	R4023463
Total Coliforms to endpoint by MPN QT97							
Total Coliforms	391000		1	MPN/100mL		25-APR-18	R4023468
L2084816-2 18-04-63 Sampled By: CLIENT on 25-APR-18 @ 11:00 Matrix: SLUDGE	BST1						
Miscellaneous Parameters							
Available Nitrate-N	8.9	DLM	3.0	mg/kg	01-MAY-18	01-MAY-18	R4030521
Available Phosphate-P	684		1.0	mg/kg	02-MAY-18	02-MAY-18	R4032176
Mercury (Hg)	0.391		0.050	mg/kg	27-APR-18	27-APR-18	R4024499
Total Kjeldahl Nitrogen	5.20	DLHC	0.60	%	01-MAY-18	02-MAY-18	R4032368
Total Solids and Total Volatile Solids							
Total Solids	3.21		0.10	%	01-MAY-18	01-MAY-18	R4029627
Total Volatile Solids (dry basis)	69.1		0.10	%	01-MAY-18	01-MAY-18	R4029627
pH and Conductivity of Liquid Manure							
pH	7.15		0.10	pH	01-MAY-18	01-MAY-18	R4029390
Conductivity (EC)	3030		10	uS/cm	01-MAY-18	01-MAY-18	R4029390
Metals							
Aluminum (Al)	5320		5.0	mg/kg	27-APR-18	27-APR-18	R4025148
Antimony (Sb)	0.69		0.10	mg/kg	27-APR-18	27-APR-18	R4025148
Arsenic (As)	2.94		0.10	mg/kg	27-APR-18	27-APR-18	R4025148
Barium (Ba)	324		0.50	mg/kg	27-APR-18	27-APR-18	R4025148
Beryllium (Be)	0.26		0.10	mg/kg	27-APR-18	27-APR-18	R4025148
Bismuth (Bi)	6.88		0.020	mg/kg	27-APR-18	27-APR-18	R4025148
Boron (B)	49		10	mg/kg	27-APR-18	27-APR-18	R4025148
Cadmium (Cd)	2.84		0.020	mg/kg	27-APR-18	27-APR-18	R4025148
Calcium (Ca)	21600		100	mg/kg	27-APR-18	27-APR-18	R4025148
Chromium (Cr)	36.4		1.0	mg/kg	27-APR-18	27-APR-18	R4025148
Cobalt (Co)	13.9		0.020	mg/kg	27-APR-18	27-APR-18	R4025148
Copper (Cu)	243		1.0	mg/kg	27-APR-18	27-APR-18	R4025148
Iron (Fe)	10600		25	mg/kg	27-APR-18	27-APR-18	R4025148
Lead (Pb)	9.88		0.20	mg/kg	27-APR-18	27-APR-18	R4025148
Magnesium (Mg)	7420		10	mg/kg	27-APR-18	27-APR-18	R4025148
Manganese (Mn)	590		0.50	mg/kg	27-APR-18	27-APR-18	R4025148
Molybdenum (Mo)	21.9		0.10	mg/kg	27-APR-18	27-APR-18	R4025148
Nickel (Ni)	32.8		0.50	mg/kg	27-APR-18	27-APR-18	R4025148
Phosphorus (P)	13300		100	mg/kg	27-APR-18	27-APR-18	R4025148
Potassium (K)	11500		25	mg/kg	27-APR-18	27-APR-18	R4025148
Selenium (Se)	4.57		0.50	mg/kg	27-APR-18	27-APR-18	R4025148
Silver (Ag)	0.71		0.10	mg/kg	27-APR-18	27-APR-18	R4025148
Sodium (Na)	5350		10	mg/kg	27-APR-18	27-APR-18	R4025148
Strontium (Sr)	170		0.10	mg/kg	27-APR-18	27-APR-18	R4025148
Thallium (Tl)	0.24		0.10	mg/kg	27-APR-18	27-APR-18	R4025148
Tin (Sn)	7.6		5.0	mg/kg	27-APR-18	27-APR-18	R4025148
Titanium (Ti)	35.0		0.50	mg/kg	27-APR-18	27-APR-18	R4025148
Uranium (U)	6.19		0.020	mg/kg	27-APR-18	27-APR-18	R4025148
Vanadium (V)	14.2		0.50	mg/kg	27-APR-18	27-APR-18	R4025148
Zinc (Zn)	575		10	mg/kg	27-APR-18	27-APR-18	R4025148
Total Available N & NO3-N, NO2-N & NH4							

* Refer to Referenced Information for Qualifiers (if any) and Methodology.

ALS ENVIRONMENTAL ANALYTICAL REPORT

Sample Details/Parameters	Result	Qualifier*	D.L.	Units	Extracted	Analyzed	Batch
L2084816-2 18-04-63 Sampled By: CLIENT on 25-APR-18 @ 11:00 Matrix: SLUDGE							
Available Ammonium-N Available Ammonium-N	5900	DLM	630	mg/kg	03-MAY-18	03-MAY-18	R4032757
Note: Analyzed as received and calculated to dry							
Available Ammonium-N - Calculation Total Available Nitrogen	6040		630	mg/kg		03-MAY-18	
Nitrate, Nitrite & Nitrate+Nitrite-N(KCL) Nitrite-N	<25	DLM	25	mg/kg	03-MAY-18	03-MAY-18	R4033322
Nitrate+Nitrite-N	138	DLM	63	mg/kg	03-MAY-18	03-MAY-18	R4033322
Nitrate-N	138	DLM	63	mg/kg	03-MAY-18	03-MAY-18	R4033322
Note: Analyzed as received and calculated to dry							
Total Organic N-liquid manure -as rec'd Ammonium - N in Liquid Manure - as rec'd Ammonia, Total (as N)	3.2	383	1.0	lb/1000gal	01-MAY-18	01-MAY-18	R4029382
Nitrogen, Total Organic Total Organic Nitrogen	→ 17.6	2107	1.0	lb/1000gal		03-MAY-18	
Total N in Liquid Manure -as rec'd Total Nitrogen	20.9	2403	1.0	lb/1000gal	30-APR-18	30-APR-18	R4029384
L2084816-3 18-04-64 Sampled By: CLIENT on 25-APR-18 @ 11:00 Matrix: SLUDGE	BVF						
Miscellaneous Parameters Available Nitrate-N	<3.0	DLM	3.0	mg/kg	01-MAY-18	01-MAY-18	R4030521
Available Phosphate-P	404		1.0	mg/kg	02-MAY-18	02-MAY-18	R4032176
Mercury (Hg)	0.229		0.050	mg/kg	27-APR-18	27-APR-18	R4024499
Total Kjeldahl Nitrogen	5.12	DLHC	0.60	%	01-MAY-18	02-MAY-18	R4032368
Total Solids and Total Volatile Solids Total Solids	2.22		0.10	%	01-MAY-18	01-MAY-18	R4029627
Total Volatile Solids (dry basis)	66.8		0.10	%	01-MAY-18	01-MAY-18	R4029627
pH and Conductivity of Liquid Manure pH	6.99		0.10	pH	01-MAY-18	01-MAY-18	R4029390
Conductivity (EC)	3640		10	uS/cm	01-MAY-18	01-MAY-18	R4029390
Metals Aluminum (Al)	6040		5.0	mg/kg	27-APR-18	27-APR-18	R4025148
Antimony (Sb)	0.67		0.10	mg/kg	27-APR-18	27-APR-18	R4025148
Arsenic (As)	3.43		0.10	mg/kg	27-APR-18	27-APR-18	R4025148
Barium (Ba)	224		0.50	mg/kg	27-APR-18	27-APR-18	R4025148
Beryllium (Be)	0.31		0.10	mg/kg	27-APR-18	27-APR-18	R4025148
Bismuth (Bi)	4.44		0.020	mg/kg	27-APR-18	27-APR-18	R4025148
Boron (B)	34		10	mg/kg	27-APR-18	27-APR-18	R4025148
Cadmium (Cd)	2.97		0.020	mg/kg	27-APR-18	27-APR-18	R4025148
Calcium (Ca)	16300		100	mg/kg	27-APR-18	27-APR-18	R4025148
Chromium (Cr)	38.0		1.0	mg/kg	27-APR-18	27-APR-18	R4025148
Cobalt (Co)	8.94		0.020	mg/kg	27-APR-18	27-APR-18	R4025148
Copper (Cu)	210		1.0	mg/kg	27-APR-18	27-APR-18	R4025148
Iron (Fe)	12600		25	mg/kg	27-APR-18	27-APR-18	R4025148
Lead (Pb)	9.28		0.20	mg/kg	27-APR-18	27-APR-18	R4025148
Magnesium (Mg)	5710		10	mg/kg	27-APR-18	27-APR-18	R4025148
Manganese (Mn)	287		0.50	mg/kg	27-APR-18	27-APR-18	R4025148
Molybdenum (Mo)	38.1		0.10	mg/kg	27-APR-18	27-APR-18	R4025148
Nickel (Ni)	40.2		0.50	mg/kg	27-APR-18	27-APR-18	R4025148
Phosphorus (P)	8680		100	mg/kg	27-APR-18	27-APR-18	R4025148

* Refer to Referenced Information for Qualifiers (if any) and Methodology.

ALS ENVIRONMENTAL ANALYTICAL REPORT

Sample Details/Parameters	Result	Qualifier*	D.L.	Units	Extracted	Analyzed	Batch
L2084816-3 18-04-64							
Sampled By: CLIENT on 25-APR-18 @ 11:00							
Matrix: SLUDGE							
Metals							
Potassium (K)	21200		25	mg/kg	27-APR-18	27-APR-18	R4025148
Selenium (Se)	3.47		0.50	mg/kg	27-APR-18	27-APR-18	R4025148
Silver (Ag)	0.43		0.10	mg/kg	27-APR-18	27-APR-18	R4025148
Sodium (Na)	11300		10	mg/kg	27-APR-18	27-APR-18	R4025148
Strontium (Sr)	56.1		0.10	mg/kg	27-APR-18	27-APR-18	R4025148
Thallium (Tl)	0.34		0.10	mg/kg	27-APR-18	27-APR-18	R4025148
Tin (Sn)	6.4		5.0	mg/kg	27-APR-18	27-APR-18	R4025148
Titanium (Ti)	39.3		0.50	mg/kg	27-APR-18	27-APR-18	R4025148
Uranium (U)	5.26		0.020	mg/kg	27-APR-18	27-APR-18	R4025148
Vanadium (V)	18.6		0.50	mg/kg	27-APR-18	27-APR-18	R4025148
Zinc (Zn)	647		10	mg/kg	27-APR-18	27-APR-18	R4025148
Total Available N & NO3-N, NO2-N & NH4							
Available Ammonium-N							
Available Ammonium-N	10300	DLM	1200	mg/kg	03-MAY-18	03-MAY-18	R4032757
Note: Analyzed as received and calculated to dry							
Available Ammonium-N - Calculation							
Total Available Nitrogen	10300		1200	mg/kg		03-MAY-18	
Nitrate, Nitrite & Nitrate+Nitrite-N(KCL							
Nitrite-N	<47	DLM	47	mg/kg	03-MAY-18	03-MAY-18	R4033322
Nitrate+Nitrite-N	<120	DLM	120	mg/kg	03-MAY-18	03-MAY-18	R4033322
Nitrate-N	<120	DLM	120	mg/kg	03-MAY-18	03-MAY-18	R4033322
Note: Analyzed as received and calculated to dry							
Total Organic N-liquid manure -as rec'd							
Ammonium - N in Liquid Manure - as rec'd							
Ammonia, Total (as N)	3.2	383	1.0	lb/1000gal	01-MAY-18	01-MAY-18	R4029382
Nitrogen, Total Organic							
Total Organic Nitrogen	6.1	730	1.0	lb/1000gal		03-MAY-18	
Total N in Liquid Manure -as rec'd							
Total Nitrogen	9.3	1113	1.0	lb/1000gal	30-APR-18	30-APR-18	R4029384

* Refer to Referenced Information for Qualifiers (if any) and Methodology.

Reference Information

Sample Parameter Qualifier Key:

Qualifier	Description
DLHC	Detection Limit Raised: Dilution required due to high concentration of test analyte(s).
DLM	Detection Limit Adjusted due to sample matrix effects (e.g. chemical interference, colour, turbidity).
DUP-H	Duplicate results outside ALS DQO, due to sample heterogeneity.

Test Method References:

ALS Test Code	Matrix	Test Description	Method Reference**
ETL-N-TOT-AVAIL-SK	Soil	Available Ammonium-N - Calculation	Soil Methods of Analysis (1993) CSSS
ETL-N-TOTORG-AGL-SK	Manure	Nitrogen, Total Organic	APHA 4500 Norg-Calculated as TKN - NH3-N
FC-QT97-ENDPT-WP	Water	Fecal Coliform to endpoint by MPN QT97	APHA 9223B QT97

This analysis is carried out using procedures adapted from APHA Method 9223B "Enzyme Substrate Coliform Test". The sample is mixed with a mixture of hydrolyzable substrates and then sealed in a 97-well packet. The packet is incubated at 44.5 – 0.2 C for 18 hours and then the number of wells exhibiting a positive response are counted. The final result is obtained by comparing the number of positive responses to a probability table.

HG-200.2-CVAF-WP Soil Mercury in Soil by CVAFS EPA 200.2/1631E (mod)

Soil samples are digested with nitric and hydrochloric acids, followed by analysis by CVAFS.

MET-200.2-MS-WP Soil Metals EPA 200.2/6020A

Samples for analysis are homogenized, dried at 60 degrees Celsius, sieved through a 2 mm (10 mesh) sieve, and a representative subsample of the dry material is weighed. The sample is then digested by block digester (EPA 200.2). Instrumental analysis is by inductively coupled plasma - mass spectrometry (EPA Method 6020A).

Method Limitation: This method is not a total digestion technique. It is a very strong acid digestion that is intended to dissolve those metals that may become "environmentally available." By design, elements bound in silicate structures are not normally dissolved by this procedure as they are not usually mobile in the environment.

N-TOT-LECO-AGL-SK Manure Total N in Liquid Manure -as rec'd RMMA A3769 3.3

The sample is introduced into a quartz tube where it undergoes combustion at 900 C in the presence of oxygen.

Combustion gases are first carried through a catalyst bed in the bottom of the combustion tube, where oxidation is completed and then carried through a reducing agent (copper), where the nitrogen oxides are reduced to elemental nitrogen.

This mixture of N₂, CO₂, and H₂O is then passed through an absorber column containing magnesium perchlorate to remove water. N₂ and CO₂ gases are then separated in a gas chromatographic column and detected by thermal conductivity.

Reference:

Reference: Wolf, A., Watson, M. and Nancy Wolf. 2005. In: John Peters(ed.) Recommended Methods for Manure Analysis. Method 3.3

N-TOTKJ-COL-SK Soil Total Kjeldahl Nitrogen CSSS (2008) 22.2.3

The soil is digested with sulfuric acid in the presence of CuSO₄ and K₂SO₄ catalysts. Ammonia in the soil extract is determined colorimetrically at 660 nm.

N2/N3-AVAIL-KCL-SK Soil Nitrate, Nitrite & Nitrate+Nitrite-N(KCL) CSSS (1993) p. 26-28

Plant available nitrate and nitrite are extracted from the sample with 2N KCl. Nitrate and Nitrite in the filtered extract are determined colorimetrically by Technicon auto-analyzer or flow injection analyzer at 520 nm.

NH4-AGL-SK Manure Ammonium - N in Liquid Manure - as rec'd RMMA A3769 4.1

Ammonium is determined by steam distillation into boric acid followed by titration with standard acid.

Reference: Wolf, A., Watson, M. and Nancy Wolf. 2005. In: John Peters(ed.) Recommended Methods for Manure Analysis. Method 4.1

NH4-AVAIL-SK Soil Available Ammonium-N Comm Soil Sci 19(6)

Ammonium (NH₄-N) is extracted from the soil using 2 N KCl. Ammonium in the extract is mixed with hypochlorite and salicylate to form indophenol blue, which is determined colorimetrically by auto analysis at 660 nm.

NO3-AVAIL-SK Soil Available Nitrate-N Method = Alberta Ag (1988)

Available Nitrate and Nitrite are extracted from the soil using a dilute calcium chloride solution.

Nitrate is quantitatively reduced to nitrite by passage of the sample through a copperized

cadmium column. The nitrite (reduced nitrate plus original nitrite) is then determined by

diazotizing with sulfanilamide followed by coupling with N-(1-naphthyl) ethylenediamine dihydrochloride. The resulting water soluble dye has a magenta color which is measured at colorimetrically at 520nm.

Reference Information

Test Method References:

ALS Test Code	Matrix	Test Description	Method Reference**
Reference: Recommended Methods of Soil Analysis for Canadian Prairie Agricultural Soils. Alberta Agriculture (1988) p. 19 and 28			
PH/EC-AGL-SK	Manure	pH and Conductivity of Liquid Manure	RMMA A3769 7.5/8.5
The sample is analyzed directly using a calibrated pH/Conductivity meter.			
Reference: Wolf, A., Watson, M. and Nancy Wolf. 2005. In: John Peters(ed.) Recommended Methods for Manure Analysis. Methods 7.5 and 8.5			
PO4-AVAIL-OLSEN-SK	Soil	Available Phosphate-P by Olsen	CSSS (2008) 8.2
Plant available phosphorus is extracted from the sample with sodium bicarbonate. PO4-P in the filtered extract is determined colorimetrically at 880 nm.			
SOLIDS-TOT/TOTVOL-SK	Manure	Total Solids and Total Volatile Solids	APHA 2540G
A well-mixed sample is evaporated in a weighed dish and dried to constant weight in an oven at 103-105°C. The increase in weight over that of the empty dish represents the Total Solids. The crucible is then ignited at 550°-10°C for 1 hour. The remaining solids represent the Total Fixed Solids, while the weight lost on ignition represents the Total Volatile Solids.			
TC-QT97-ENDPT-WP	Water	Total Coliforms to endpoint by MPN QT97	APHA 9223B QT97
Analysis is carried out using procedures adapted from APHA 9223 "Enzyme Substrate Coliform Test". Coliform bacteria are determined by mixing serial dilutions of sample with a product containing hydrolyzable substrates and sealing in a 97-well packet. The packet is incubated for 18 hours at 44.5C and the number of wells exhibiting characteristic positive responses are counted. The final results are obtained by comparing the positive counts to a probability table.			

** ALS test methods may incorporate modifications from specified reference methods to improve performance.

The last two letters of the above test code(s) indicate the laboratory that performed analytical analysis for that test. Refer to the list below:

Laboratory Definition Code	Laboratory Location
SK	ALS ENVIRONMENTAL - SASKATOON, SASKATCHEWAN, CANADA
WP	ALS ENVIRONMENTAL - WINNIPEG, MANITOBA, CANADA

Chain of Custody Numbers:

GLOSSARY OF REPORT TERMS

Surrogates are compounds that are similar in behaviour to target analyte(s), but that do not normally occur in environmental samples. For applicable tests, surrogates are added to samples prior to analysis as a check on recovery. In reports that display the D.L. column, laboratory objectives for surrogates are listed there.

mg/kg - milligrams per kilogram based on dry weight of sample

mg/kg wwt - milligrams per kilogram based on wet weight of sample

mg/kg lwt - milligrams per kilogram based on lipid-adjusted weight

mg/L - unit of concentration based on volume, parts per million.

< - Less than.

D.L. - The reporting limit.

N/A - Result not available. Refer to qualifier code and definition for explanation.

Test results reported relate only to the samples as received by the laboratory.

UNLESS OTHERWISE STATED, ALL SAMPLES WERE RECEIVED IN ACCEPTABLE CONDITION.

Analytical results in unsigned test reports with the DRAFT watermark are subject to change, pending final QC review.



Quality Control Report

Workorder: L2084816

Report Date: 04-MAY-18

Page 1 of 7

Client: City of Portage la Prairie - Wastewater
97 Saskatchewan Avenue East
Portage la Prairie MB R1N 0L8

Contact: AARON STECHESEN

Table with 9 columns: Test, Matrix, Reference, Result, Qualifier, Units, RPD, Limit, Analyzed. Contains data for various tests including FC-QT97-ENDPT-WP, TC-QT97-ENDPT-WP, HG-200.2-CVAF-WP, and MET-200.2-MS-WP.



Quality Control Report

Workorder: L2084816

Report Date: 04-MAY-18

Page 2 of 7

Test	Matrix	Reference	Result	Qualifier	Units	RPD	Limit	Analyzed
MET-200.2-MS-WP	Soil							
Batch	R4025148							
WG2760346-4 CRM		CANMET TILL-1						
Molybdenum (Mo)			102.3		%		70-130	27-APR-18
Nickel (Ni)			103.7		%		70-130	27-APR-18
Phosphorus (P)			95.1		%		70-130	27-APR-18
Potassium (K)			93.0		%		70-130	27-APR-18
Selenium (Se)			92.7		%		70-130	27-APR-18
Silver (Ag)			100.3		%		70-130	27-APR-18
Sodium (Na)			101.9		%		70-130	27-APR-18
Strontium (Sr)			98.3		%		70-130	27-APR-18
Thallium (Tl)			0.13		mg/kg		0.03-0.23	27-APR-18
Tin (Sn)			1.0		mg/kg		0-3.1	27-APR-18
Titanium (Ti)			88.0		%		70-130	27-APR-18
Uranium (U)			103.3		%		70-130	27-APR-18
Vanadium (V)			100.7		%		70-130	27-APR-18
Zinc (Zn)			102.5		%		70-130	27-APR-18
WG2760346-2 LCS								
Aluminum (Al)			102.5		%		80-120	27-APR-18
Antimony (Sb)			103.2		%		80-120	27-APR-18
Arsenic (As)			101.4		%		80-120	27-APR-18
Barium (Ba)			105.0		%		80-120	27-APR-18
Beryllium (Be)			104.2		%		80-120	27-APR-18
Bismuth (Bi)			103.2		%		80-120	27-APR-18
Boron (B)			102.0		%		80-120	27-APR-18
Cadmium (Cd)			99.5		%		80-120	27-APR-18
Calcium (Ca)			102.7		%		80-120	27-APR-18
Chromium (Cr)			103.6		%		80-120	27-APR-18
Cobalt (Co)			103.2		%		80-120	27-APR-18
Copper (Cu)			104.3		%		80-120	27-APR-18
Iron (Fe)			103.6		%		80-120	27-APR-18
Lead (Pb)			104.4		%		80-120	27-APR-18
Magnesium (Mg)			112.1		%		80-120	27-APR-18
Manganese (Mn)			101.4		%		80-120	27-APR-18
Molybdenum (Mo)			102.2		%		80-120	27-APR-18
Nickel (Ni)			104.2		%		80-120	27-APR-18
Phosphorus (P)			105.0		%		80-120	27-APR-18



Quality Control Report

Workorder: L2084816

Report Date: 04-MAY-18

Page 3 of 7

Test	Matrix	Reference	Result	Qualifier	Units	RPD	Limit	Analyzed
MET-200.2-MS-WP	Soil							
Batch	R4025148							
WG2760346-2	LCS							
Potassium (K)			106.5		%		80-120	27-APR-18
Selenium (Se)			105.5		%		80-120	27-APR-18
Silver (Ag)			100.0		%		80-120	27-APR-18
Sodium (Na)			109.7		%		80-120	27-APR-18
Strontium (Sr)			105.9		%		80-120	27-APR-18
Thallium (Tl)			100.9		%		80-120	27-APR-18
Tin (Sn)			101.3		%		80-120	27-APR-18
Titanium (Ti)			104.1		%		80-120	27-APR-18
Uranium (U)			107.1		%		80-120	27-APR-18
Vanadium (V)			105.2		%		80-120	27-APR-18
Zinc (Zn)			98.9		%		80-120	27-APR-18
WG2760346-1	MB							
Aluminum (Al)			<5.0		mg/kg		5	27-APR-18
Antimony (Sb)			<0.10		mg/kg		0.1	27-APR-18
Arsenic (As)			<0.10		mg/kg		0.1	27-APR-18
Barium (Ba)			<0.50		mg/kg		0.5	27-APR-18
Beryllium (Be)			<0.10		mg/kg		0.1	27-APR-18
Bismuth (Bi)			<0.020		mg/kg		0.02	27-APR-18
Boron (B)			<10		mg/kg		10	27-APR-18
Cadmium (Cd)			<0.020		mg/kg		0.02	27-APR-18
Calcium (Ca)			<100		mg/kg		100	27-APR-18
Chromium (Cr)			<1.0		mg/kg		1	27-APR-18
Cobalt (Co)			<0.020		mg/kg		0.02	27-APR-18
Copper (Cu)			<1.0		mg/kg		1	27-APR-18
Iron (Fe)			<25		mg/kg		25	27-APR-18
Lead (Pb)			<0.20		mg/kg		0.2	27-APR-18
Magnesium (Mg)			<10		mg/kg		10	27-APR-18
Manganese (Mn)			<0.50		mg/kg		0.5	27-APR-18
Molybdenum (Mo)			<0.10		mg/kg		0.1	27-APR-18
Nickel (Ni)			<0.50		mg/kg		0.5	27-APR-18
Phosphorus (P)			<100		mg/kg		100	27-APR-18
Potassium (K)			<25		mg/kg		25	27-APR-18
Selenium (Se)			<0.50		mg/kg		0.5	27-APR-18
Silver (Ag)			<0.10		mg/kg		0.1	27-APR-18



Quality Control Report

Workorder: L2084816

Report Date: 04-MAY-18

Page 4 of 7

Test	Matrix	Reference	Result	Qualifier	Units	RPD	Limit	Analyzed
MET-200.2-MS-WP Soil								
Batch R4025148								
WG2760346-1	MB							
Sodium (Na)			<10		mg/kg		10	27-APR-18
Strontium (Sr)			<0.10		mg/kg		0.1	27-APR-18
Thallium (Tl)			<0.10		mg/kg		0.1	27-APR-18
Tin (Sn)			<5.0		mg/kg		5	27-APR-18
Titanium (Ti)			<0.50		mg/kg		0.5	27-APR-18
Uranium (U)			<0.020		mg/kg		0.02	27-APR-18
Vanadium (V)			<0.50		mg/kg		0.5	27-APR-18
Zinc (Zn)			<10		mg/kg		10	27-APR-18
N-TOTKJ-COL-SK Soil								
Batch R4032368								
WG2761304-2	IRM	08-109_SOIL						
Total Kjeldahl Nitrogen			112.5		%		80-120	02-MAY-18
WG2761304-3	MB							
Total Kjeldahl Nitrogen			<0.020		%		0.02	02-MAY-18
N2/N3-AVAIL-KCL-SK Soil								
Batch R4033322								
WG2762498-1	DUP	L2084816-2						
Nitrite-N		<25	<32	RPD-NA	mg/kg	N/A	30	03-MAY-18
Nitrate+Nitrite-N		138	162		mg/kg	16	30	03-MAY-18
COMMENTS: Analyzed as received and calculated to dry								
WG2762498-3	IRM	SAL814						
Nitrate+Nitrite-N			102.5		%		70-130	03-MAY-18
WG2762498-2	MB							
Nitrite-N			<1.0		mg/kg		1	03-MAY-18
Nitrate+Nitrite-N			<2.0		mg/kg		2	03-MAY-18
NH4-AVAIL-SK Soil								
Batch R4032757								
WG2762501-1	DUP	L2084816-2						
Available Ammonium-N		5900	5620		mg/kg	4.9	20	03-MAY-18
COMMENTS: Analyzed as received and calculated to dry								
WG2762501-3	IRM	SAL814						
Available Ammonium-N			106.9		%		70-130	03-MAY-18
WG2762501-2	MB							
Available Ammonium-N			<1.0		mg/kg		1	03-MAY-18
NO3-AVAIL-SK Soil								



Quality Control Report

Workorder: L2084816

Report Date: 04-MAY-18

Page 5 of 7

Test	Matrix	Reference	Result	Qualifier	Units	RPD	Limit	Analyzed
NO3-AVAIL-SK	Soil							
Batch R4030521								
WG2760415-3 IRM		SAL814						
Available Nitrate-N			96.6		%		70-130	01-MAY-18
WG2760415-2 MB								
Available Nitrate-N			<1.0		mg/kg		1	01-MAY-18
PO4-AVAIL-OLSEN-SK	Soil							
Batch R4032176								
WG2762504-3 IRM		FARM2005						
Available Phosphate-P			95.7		%		80-120	02-MAY-18
WG2762504-2 MB								
Available Phosphate-P			<1.0		mg/kg		1	02-MAY-18
N-TOT-LECO-AGL-SK	Manure							
Batch R4029384								
WG2760208-2 DUP		L2084816-2						
Total Nitrogen		20.9	18.7		lb/1000gal	11	40	30-APR-18
NH4-AGL-SK	Manure							
Batch R4029382								
WG2761374-1 DUP		L2084816-2						
Ammonia, Total (as N)		3.2	3.3		lb/1000gal	0.5	30	01-MAY-18
WG2761374-2 IRM		NH4-1000						
Ammonia, Total (as N)			102.3		%		85-115	01-MAY-18
WG2761374-3 MB								
Ammonia, Total (as N)			<1.0		lb/1000gal		1	01-MAY-18
SOLIDS-TOT/TOTVOL-SK	Manure							
Batch R4029627								
WG2761369-1 DUP		L2084816-2						
Total Solids		3.21	3.12		%	3.1	25	01-MAY-18
Total Volatile Solids (dry basis)		69.1	67.4		%	2.5	25	01-MAY-18

Quality Control Report

Workorder: L2084816

Report Date: 04-MAY-18

Page 6 of 7

Legend:

Limit	ALS Control Limit (Data Quality Objectives)
DUP	Duplicate
RPD	Relative Percent Difference
N/A	Not Available
LCS	Laboratory Control Sample
SRM	Standard Reference Material
MS	Matrix Spike
MSD	Matrix Spike Duplicate
ADE	Average Desorption Efficiency
MB	Method Blank
IRM	Internal Reference Material
CRM	Certified Reference Material
CCV	Continuing Calibration Verification
CVS	Calibration Verification Standard
LCSD	Laboratory Control Sample Duplicate

Sample Parameter Qualifier Definitions:

Qualifier	Description
DLHC	Detection Limit Raised: Dilution required due to high concentration of test analyte(s).
DUP-H	Duplicate results outside ALS DQO, due to sample heterogeneity.
RPD-NA	Relative Percent Difference Not Available due to result(s) being less than detection limit.

Quality Control Report

Workorder: L2084816

Report Date: 04-MAY-18

Page 7 of 7

Hold Time Exceedances:

ALS Product Description	Sample ID	Sampling Date	Date Processed	Rec. HT	Actual HT	Units	Qualifier
Plant Available Nutrients							
Available Nitrate-N	2	25-APR-18 11:00	01-MAY-18 14:43	3	6	days	EHT
	3	25-APR-18 11:00	01-MAY-18 14:43	3	6	days	EHT
Nitrate, Nitrite & Nitrate+Nitrite-N(KCL)	2	25-APR-18 11:00	03-MAY-18 16:51	3	8	days	EHT
	3	25-APR-18 11:00	03-MAY-18 16:51	3	8	days	EHT

Legend & Qualifier Definitions:

- EHTR-FM: Exceeded ALS recommended hold time prior to sample receipt. Field Measurement recommended.
- EHTR: Exceeded ALS recommended hold time prior to sample receipt.
- EHTL: Exceeded ALS recommended hold time prior to analysis. Sample was received less than 24 hours prior to expiry.
- EHT: Exceeded ALS recommended hold time prior to analysis.
- Rec. HT: ALS recommended hold time (see units).

Notes*:

Where actual sampling date is not provided to ALS, the date (& time) of receipt is used for calculation purposes.
 Where actual sampling time is not provided to ALS, the earlier of 12 noon on the sampling date or the time (& date) of receipt is used for calculation purposes. Samples for L2084816 were received on 25-APR-18 15:00.

ALS recommended hold times may vary by province. They are assigned to meet known provincial and/or federal government requirements. In the absence of regulatory hold times, ALS establishes recommendations based on guidelines published by the US EPA, APHA Standard Methods, or Environment Canada (where available). For more information, please contact ALS.

The ALS Quality Control Report is provided to ALS clients upon request. ALS includes comprehensive QC checks with every analysis to ensure our high standards of quality are met. Each QC result has a known or expected target value, which is compared against pre-determined data quality objectives to provide confidence in the accuracy of associated test results.

Please note that this report may contain QC results from anonymous Sample Duplicates and Matrix Spikes that do not originate from this Work Order.



L2084816-COFC

Report to:
 Company: City of Portage la Prairie
 Contact: Aaron Stechesen
 Address: 97 Saskatchewan Ave. E.
 Portage la Prairie, MB R1N 0L8
 Phone: 204-239-8361 Fax: 204-239-8364
 Invoice To: Same as Report? Yes / No? Yes
 Company: City of Portage la Prairie
 Contact: Accounts Payable
 Address: 97 Saskatchewan Ave. E.
 Portage la Prairie, MB R1N 0L8
 Phone: 204-239-8357 Fax: 204-239-8357

Standard: Regular (Default)
 Select: PDF Excel Digital
 Email 1: astechesen@city-plp.com
 Email 2:
 Client / Project Information:
 Job #: PO / AFE: W02432
 Legal Site Description:
 Quote #: Q45423

Lab Work Order # (lab use only)
 Sample Identification (This description will appear on the report)
 Date 18-04-62
 Date 18-04-63
 Date 18-04-64

Sample #	Date	Time	Sample Type	Sampler:
1	25-Apr-17	8:30	Sledge	Judy Dolmeyer
2	25-Apr-17	11:00	Sledge	Judy Dolmeyer
3	25-Apr-17	11:00	Sledge	Judy Dolmeyer

SOILS-TOT/TOTVOL-SK	EC/pH-AGL-SK	N-TOT-ORG-AGL-SK	NO3-Avail-SK	N-TOTKJ-COL-SK	PO4-Avail-Olsen-SK	Hg-200.2-CVAF-WP	MET-200.2-MS-WP	N-TOT-Avail-SK	Coliform-T.C.F.C-MPN-ENDPT	SAMPLE-DISPOSAL-WP	Number of Containers
<input checked="" type="checkbox"/>	<input checked="" type="checkbox"/>	<input checked="" type="checkbox"/>	<input checked="" type="checkbox"/>	<input checked="" type="checkbox"/>	<input checked="" type="checkbox"/>	<input checked="" type="checkbox"/>	<input checked="" type="checkbox"/>	<input checked="" type="checkbox"/>	<input checked="" type="checkbox"/>	<input checked="" type="checkbox"/>	2
<input checked="" type="checkbox"/>	<input checked="" type="checkbox"/>	<input checked="" type="checkbox"/>	<input checked="" type="checkbox"/>	<input checked="" type="checkbox"/>	<input checked="" type="checkbox"/>	<input checked="" type="checkbox"/>	<input checked="" type="checkbox"/>	<input checked="" type="checkbox"/>	<input checked="" type="checkbox"/>	<input checked="" type="checkbox"/>	1
<input checked="" type="checkbox"/>	<input checked="" type="checkbox"/>	<input checked="" type="checkbox"/>	<input checked="" type="checkbox"/>	<input checked="" type="checkbox"/>	<input checked="" type="checkbox"/>	<input checked="" type="checkbox"/>	<input checked="" type="checkbox"/>	<input checked="" type="checkbox"/>	<input checked="" type="checkbox"/>	<input checked="" type="checkbox"/>	2

Special Instructions / Regulations / Hazardous Details

Failure to complete all portions of this form may delay analysis. Please fill in this form LEGIBLY.

By the use of this form the user acknowledges and agrees with the Terms and Conditions as specified on the back page of the white - report copy.

Released by: *[Signature]* Date & Time: April 25/16 11:30am
 Received by: *[Signature]* Date: April 25/16 8:20 Time: 15:7
 Temperature:
 Verified by:
 Date & Time:
 Observations: Yes / No? If Yes attach SIF
 SHIPMENT RECEPTION (lab use only) SHIPMENT VERIFICATION (lab use only)
 REFER TO BACK PAGE FOR ALS LOCATIONS AND SAMPLING INFORMATION WHITE - REPORT COPY, PINK - FILE COPY, YELLOW - CLIENT COPY GENIF 18-00 Front

Delta Ag Services
City of Portage
Stangl N 10-12-08

Test Date: April 4, 2018



- Test Boundary - 321.2 Ac
- SamplePointsRW - 0 t
- Clay Test sites - 1.1 Ac
- Portage Soils-Clip - 307.6 Ac

Clay test sites 1,2 and 3 had no detectable water table at the 1.5 depth.



APPENDIX D
APPLICATION AREA SUMMARY, SOIL TESTING,
BIOSOLIDS TESTING AND ANALYTICAL RESULTS

FALL

E 30-12-8

NW 1-13-7

NW 31-12-5

SW 14-12-8

SW 22-12-8

August 13, 2018

Mr. Tyler Kneeshaw
Regional Supervisor- Environment Officer
Manitoba Sustainable Development
309-25 Tupper Street North
Portage la Prairie, MB
R1N 3K1

Re: 2018 Residual Biosolids Application Program Truck Routes

Dear Mr. Kneeshaw:

As requested, please find the enclosed route maps for spring biosolids application for review and comment. Transport and application of biosolids is scheduled to begin on Monday, August 20, 2018, pending dry weather conditions. Should there be any concerns throughout the hauling process with traffic or dust, please do not hesitate to contact myself as the contractor is responsible for both items.

Please direct any questions or concerns regarding routing to myself at 204-239-8359.

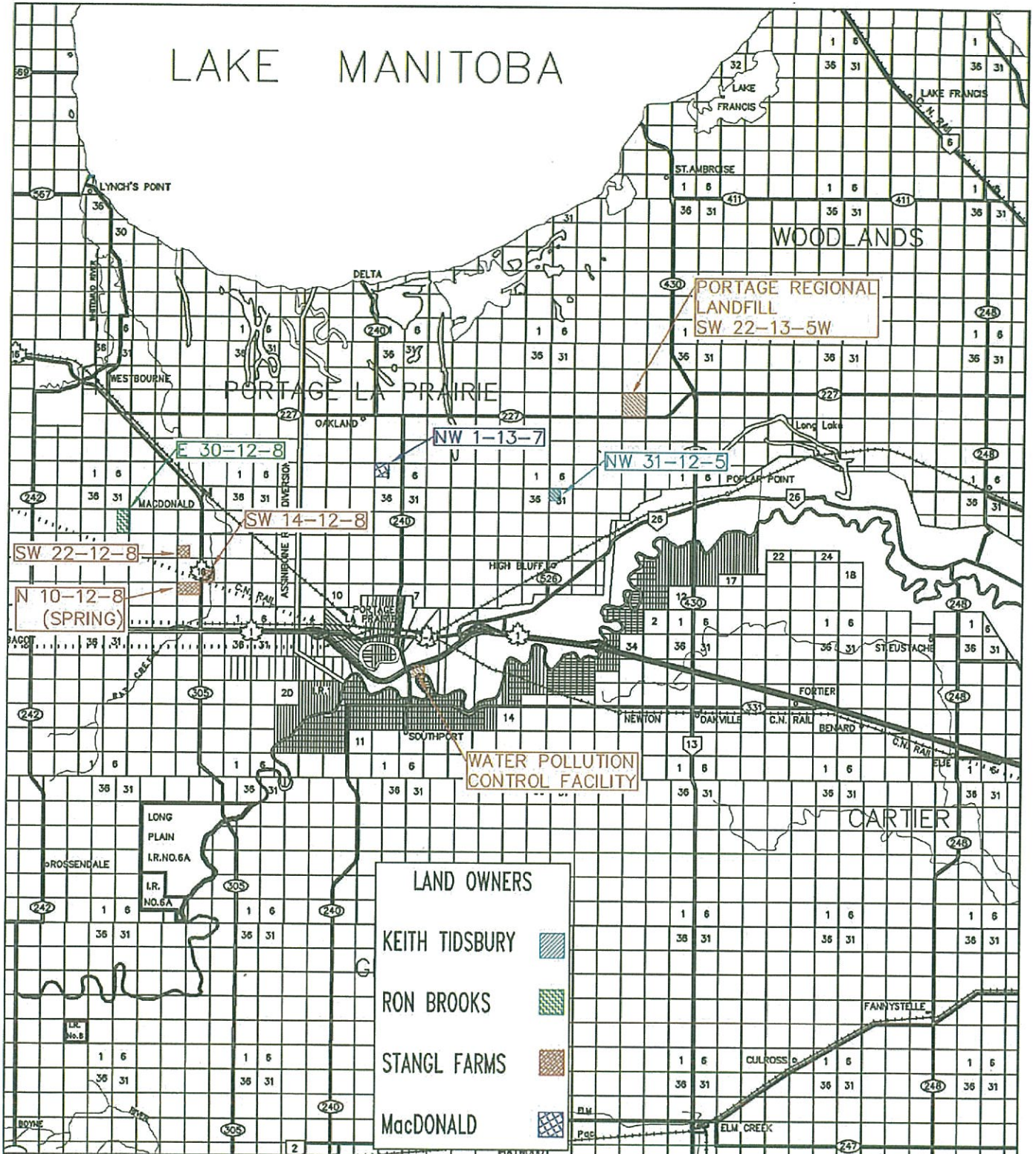
Sincerely,



Karly Friesen
Manager, Wastewater Treatment Division

Cc: Kelly Braden, P. Eng., Director of Operations

LAKE MANITOBA



Portage la Prairie
City of Possibilities

Project
2018
BIOSOLIDS
APPLICATION
LAND DESCRIPTION

Sheet	1	ym/d	18/02/15
Scale	N.T.S.		
Drawing No.	M-214	Rev.	0

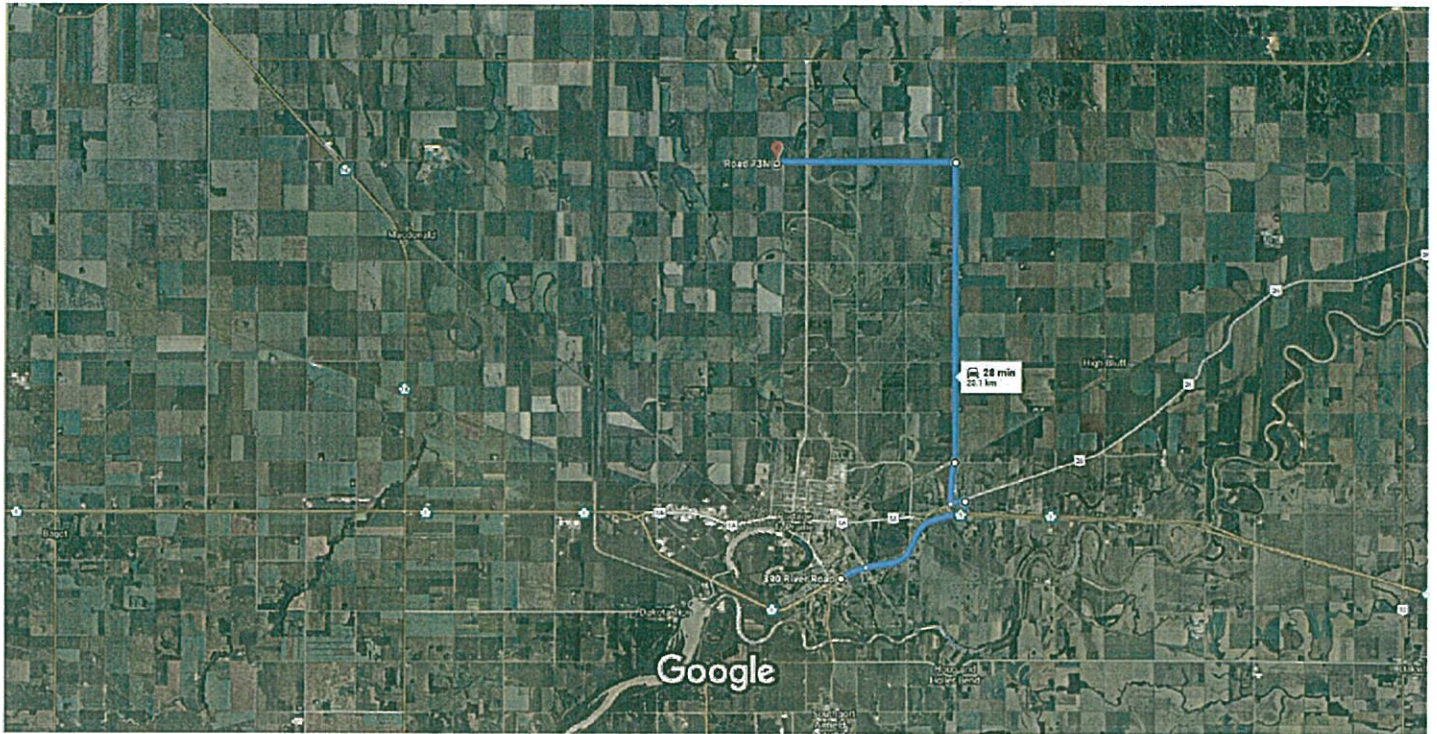
No.	0	17/02/15	ISSUED FOR REVIEW	M.P.	L.M.
Na.	ym/d	Revision	By	App.	



390 River Rd, Southport, MB R0H 1N1 to Road 73N, Macdonald, MB R0H 0S0

Drive 23.1 km, 28 min

McDonald- NW 1-13-7 (To Field)



Imagery ©2018 TerraMetrics, Map data ©2018 Google 2 km

390 River Rd

Southport, MB R0H 1N1

- ↑ 1. Head northeast on River Rd 950 m
 - ↶ 2. Turn left at the 1st cross street toward Trans-Canada Hwy/MB-1 E 34 m
 - ↷ 3. Turn right at the 1st cross street onto Trans-Canada Hwy/MB-1 E 4.0 km
 - ↶ 4. Turn left onto MB-26 E 500 m
 - ↶ 5. Turn left 500 m
 - ↷ 6. Turn right onto Rd 33W 11.2 km
 - ↶ 7. Turn left onto Road 73N 5.9 km
- 📘 Destination will be on the left

Road 73N

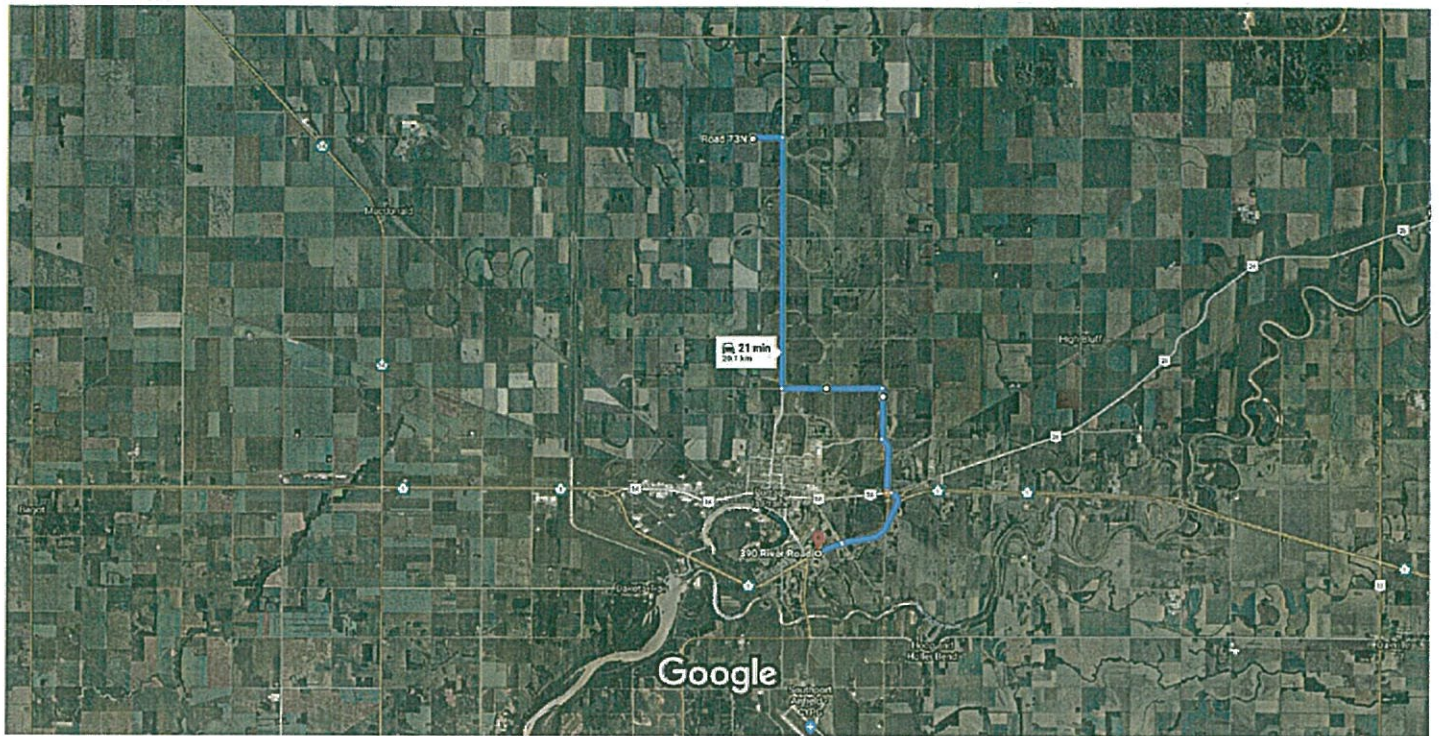
Macdonald, MB R0H 0S0



Road 73N, Macdonald, MB R0H 0S0 to 390 River Rd, Southport, MB R0H 1N1

Drive 20.1 km, 21 min

McDonald- NW 1-13-7 (RETURN EMPTY TOWPKCF)



Imagery ©2018 TerraMetrics, Map data ©2018 Google 2 km

Road 73N

Macdonald, MB R0H 0S0

- ↑ 1. Head east on Road 73N toward MB-240 N 2 min (1.0 km)
- ↘ 2. Turn right at the 1st cross street onto MB-240 S 6 min (8.2 km)

Drive

- ↙ 3. Turn left onto Road 68N 7 min (5.0 km)
- ↘ 4. Turn right onto Rd 34W 3.3 km
- ↘ 4. Turn right onto Rd 34W 1.7 km

Drive along Trans-Canada Hwy/MB-1 W

- ↙ 5. Turn left at Lincoln Ave 5 min (5.0 km)
- ↙ 5. Turn left at Lincoln Ave 1.9 km

- ↶ 6. Turn left onto MB-1A/Trans-Canada Hwy 1A 170 m
- ↷ 7. Keep right at the fork, follow signs for MB-1 W/Trans-Canada Highway/Brandon/Yellowhead Highway and merge onto Trans-Canada Hwy/MB-1 W 2.9 km

Drive to River Rd

2 min (950 m)

- ↶ 8. Turn left at Angle Rd 65 m
- ↷ 9. Turn right at the 1st cross street onto River Rd 850 m

390 River Rd

Southport, MB R0H 1N1

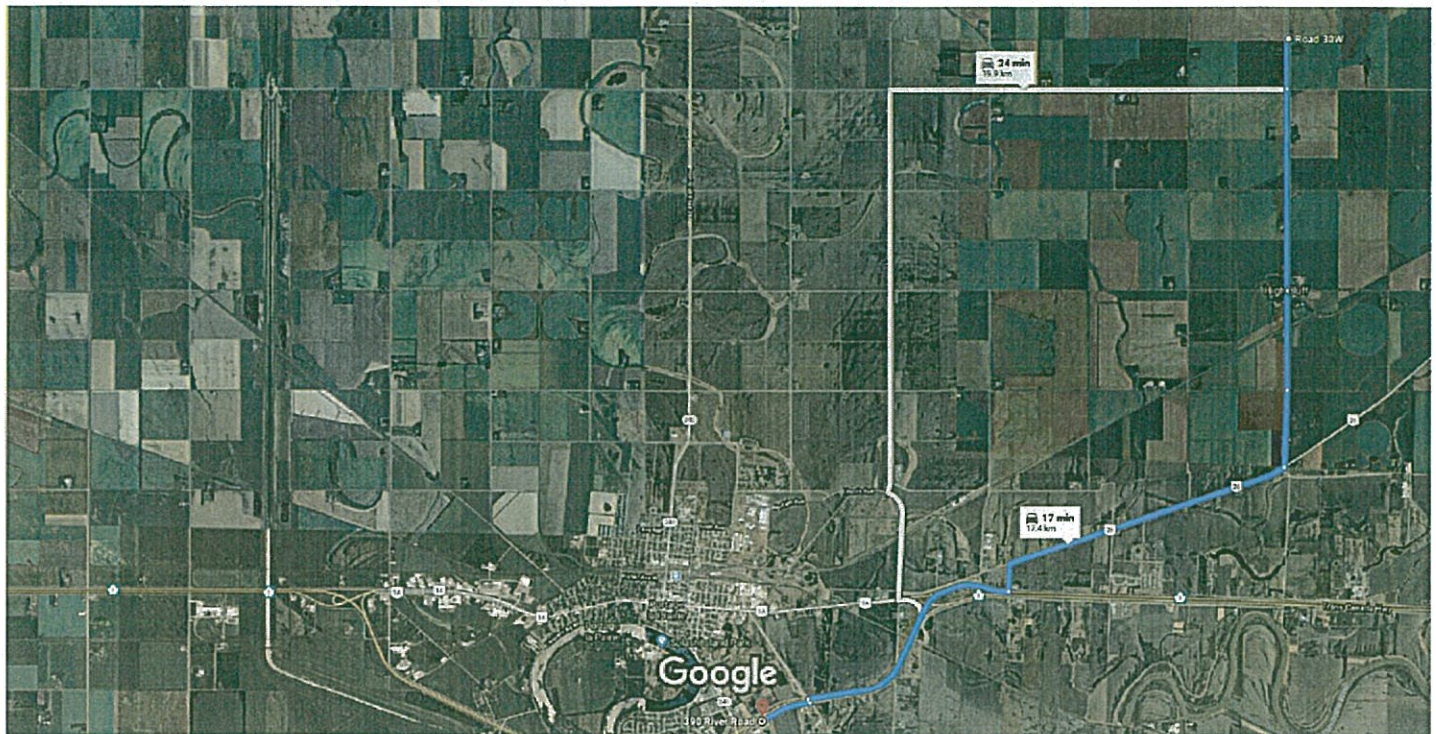
These directions are for planning purposes only. You may find that construction projects, traffic, weather, or other events may cause conditions to differ from the map results, and you should plan your route accordingly. You must obey all signs or notices regarding your route.



Road 30W, High Bluff, MB R0H 0K0 to 390 River Rd, Southport, MB R0H 1N1

Drive 17.4 km, 17 min

Tidsbury- NW 31-12-5 *TO FIELD AND RETURN*



Imagery ©2018 CNES / Airbus, DigitalGlobe, Landsat / Copernicus, Southport Aerospace, Map data ©2018 Google 1 km

Road 30W

High Bluff, MB R0H 0K0

Take Rd 30W to MB-26 W

- ↑ 1. Head south on Road 30W toward Rd 71N 8 min (7.0 km)
- ↑ 2. Continue onto Rd 30W 850 m
- ↑ 3. Continue onto Premier Dr 3.3 km
- ↑ 4. Continue onto 30 Rd W 1.6 km
- ↑ 4. Continue onto 30 Rd W 1.3 km

Drive

- 5. Turn right onto MB-26 W 6 min (9.5 km)
- 6. Turn right onto Trans-Canada Hwy/MB-1 W (signs for Trans Canada Highway) 5.3 km
- 6. Turn right onto Trans-Canada Hwy/MB-1 W (signs for Trans Canada Highway) 4.2 km

Drive to River Rd

2 min (900 m)

↩ 7. Turn left at Angle Rd

65 m

↪ 8. Turn right at the 1st cross street onto River Rd

📍 Destination will be on the left

850 m

390 River Rd

Southport, MB R0H 1N1

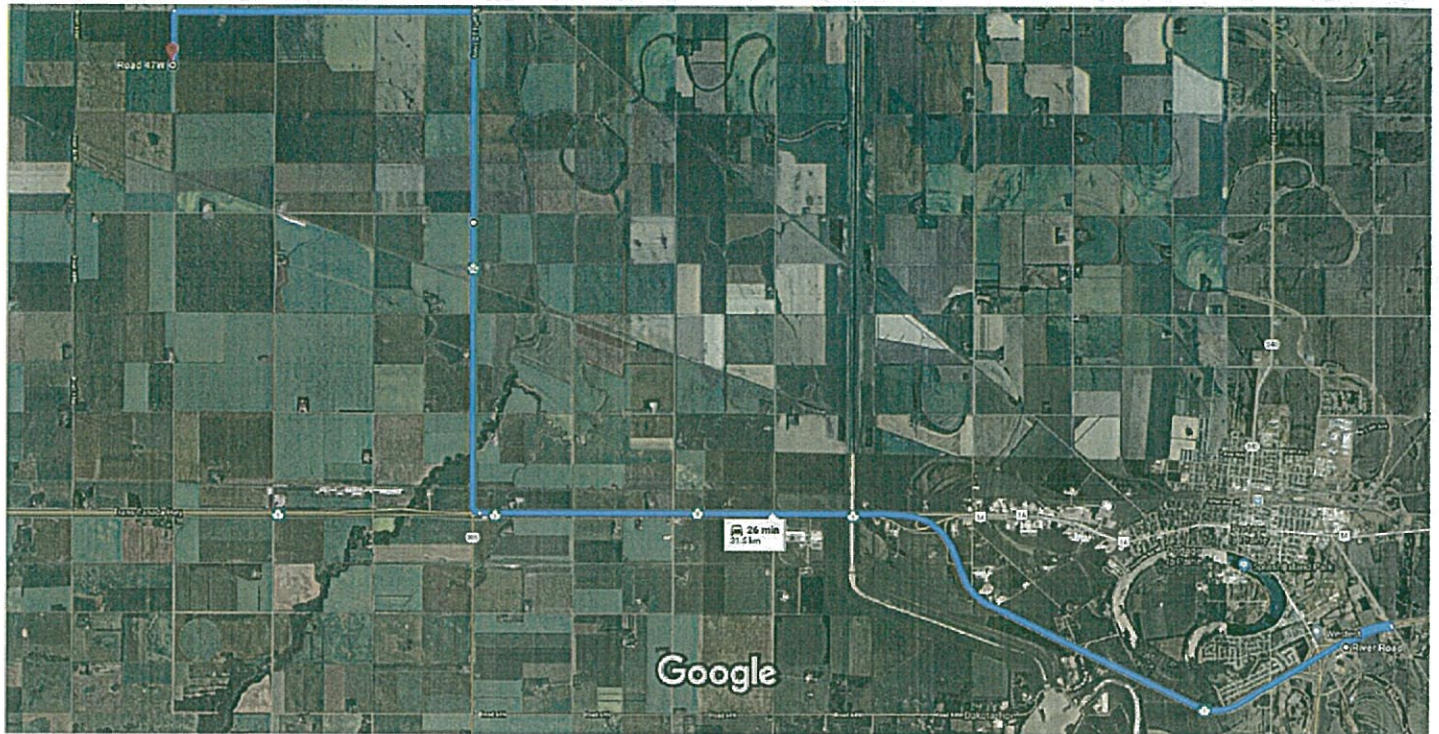
These directions are for planning purposes only. You may find that construction projects, traffic, weather, or other events may cause conditions to differ from the map results, and you should plan your route accordingly. You must obey all signs or notices regarding your route.



River Rd, Southport, MB R0H 1N1 to Road 47W,
Macdonald, MB R0H 0S0

Drive 31.5 km, 26 min

Brooks- E 30-12-8 *TO FIELD AND RETURN*



Imagery ©2018 CNES / Airbus, DigitalGlobe, Landsat / Copernicus, Map data ©2018 Google 1 km

River Rd

Southport, MB R0H 1N1

- ↑ 1. Head northeast on River Rd 850 m
- ↶ 2. Turn left at the 1st cross street toward Trans-Canada Hwy/MB-1 W 34 m
- ↶ 3. Turn left at the 1st cross street onto Trans-Canada Hwy/MB-1 W 16.5 km
- ↷ 4. Turn right onto MB-16 W (signs for Trans Canada Highway/Saskatoon/Neepawa/Yellow Head Highway) 8.3 km
- ↶ 5. Turn left onto Rd 71N 4.9 km
- ↶ 6. Turn left onto Road 47W 850 m
 ⓘ Destination will be on the right

Road 47W

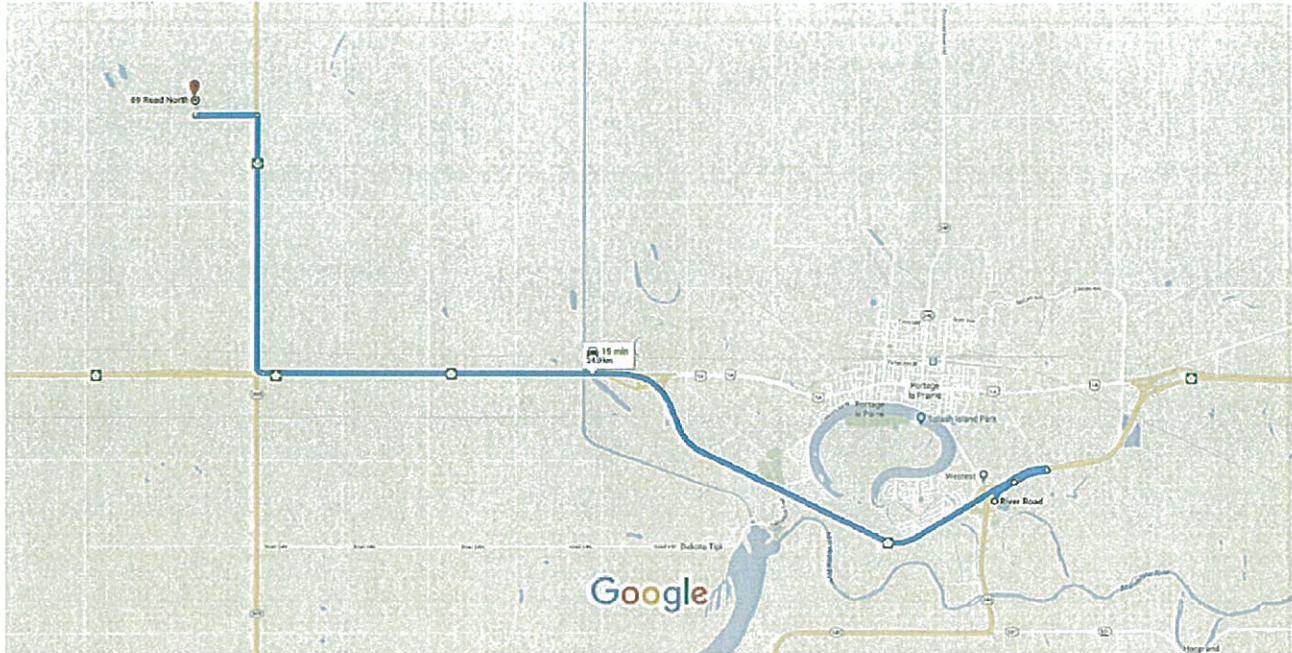
Macdonald, MB R0H 0S0



River Rd, Southport, MB R0H 1N1 to 69 Rd N, Drive 24.0 km, 19 min
Macdonald, MB R0H 0S0

Stangl- SW 22-12-8

TO FIELD AND RETURN



Map data ©2018 Google 1 km

River Rd

Southport, MB R0H 1N1

- ↑ 1. Head north on River Rd 1.2 km
- ↶ 2. Turn left at the 1st cross street toward Trans-Canada Hwy/MB-1 W 34 m
- ↶ 3. Turn left at the 1st cross street onto Trans-Canada Hwy/MB-1 W 16.5 km
- ↷ 4. Turn right onto MB-16 W (signs for Trans Canada Highway/Saskatoon/Neepawa/Yellow Head Highway) 5.0 km
- ↶ 5. Turn left onto 69 Rd N 1.2 km

69 Rd N

Macdonald, MB R0H 0S0

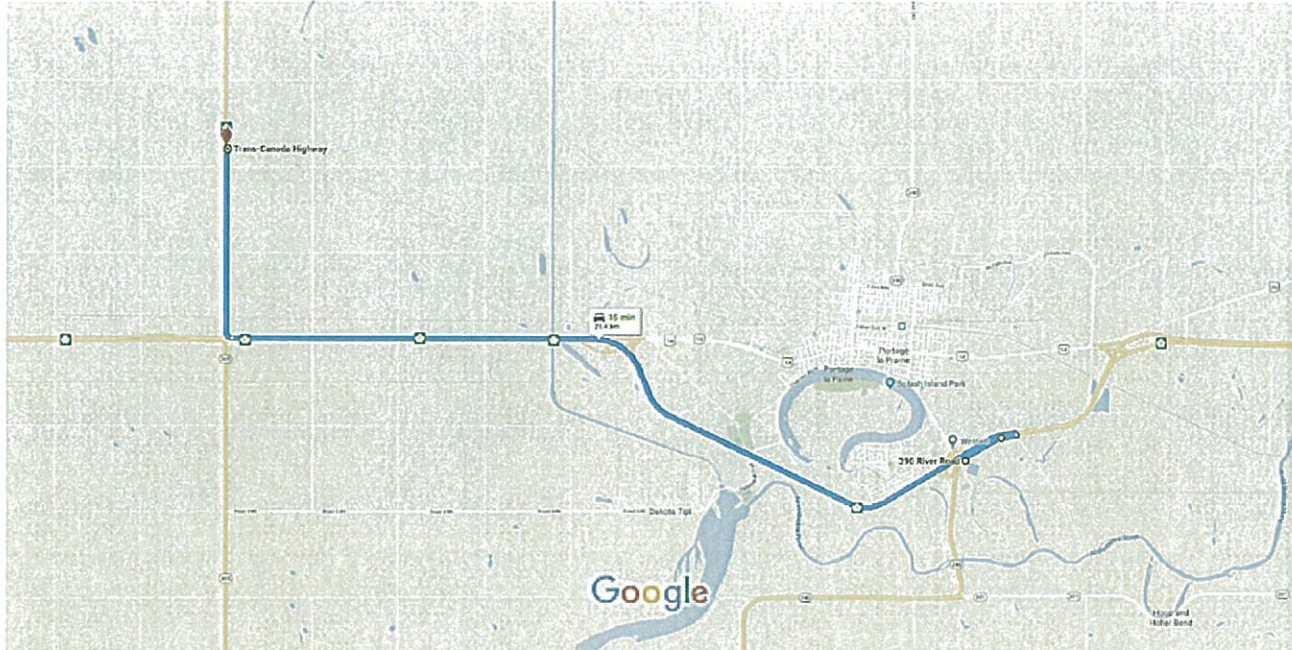


390 River Rd, Southport, MB R0H 1N1 to
Trans-Canada Hwy, Macdonald, MB R0H 0S0

Drive 21.4 km, 15 min

Stangl- SW 14-12-8

To FIELD AND RETURN



Map data ©2018 Google 1 km

390 River Rd

Southport, MB R0H 1N1

- ↑ 1. Head north on River Rd 1.1 km
- ↶ 2. Turn left at the 1st cross street toward Trans-Canada Hwy/MB-1 W 34 m
- ↶ 3. Turn left at the 1st cross street onto Trans-Canada Hwy/MB-1 W 16.5 km
- ↷ 4. Turn right onto MB-16 W (signs for Trans Canada Highway/Saskatoon/Neepawa/Yellow Head Highway)
📍 Destination will be on the right 3.7 km

Trans-Canada Hwy

Macdonald, MB R0H 0S0

These directions are for planning purposes only. You may find that construction projects, traffic, weather, or other events may cause conditions to differ from the

August 13, 2018

Ms. Nettie Neudorf, CPA, CGA, CMMA
Chief Administrative Officer
Rural Municipality of Portage la Prairie
35 Tupper Street South
Portage la Prairie, MB R1N 1W7

Re: 2018 Residual Biosolids Application Program Truck Routes

Dear Ms. Neudorf:

As requested, please find the enclosed route maps for spring biosolids application, for review and comment by Reg Shostal. Transport and application of biosolids is scheduled to begin on Monday, August 20, 2018, pending dry weather conditions. Should there be any concerns throughout the hauling process with traffic or dust, please do not hesitate to contact myself as the contractor is responsible for these items.

Please direct any questions or concerns regarding routing to myself at 204-239-8359.

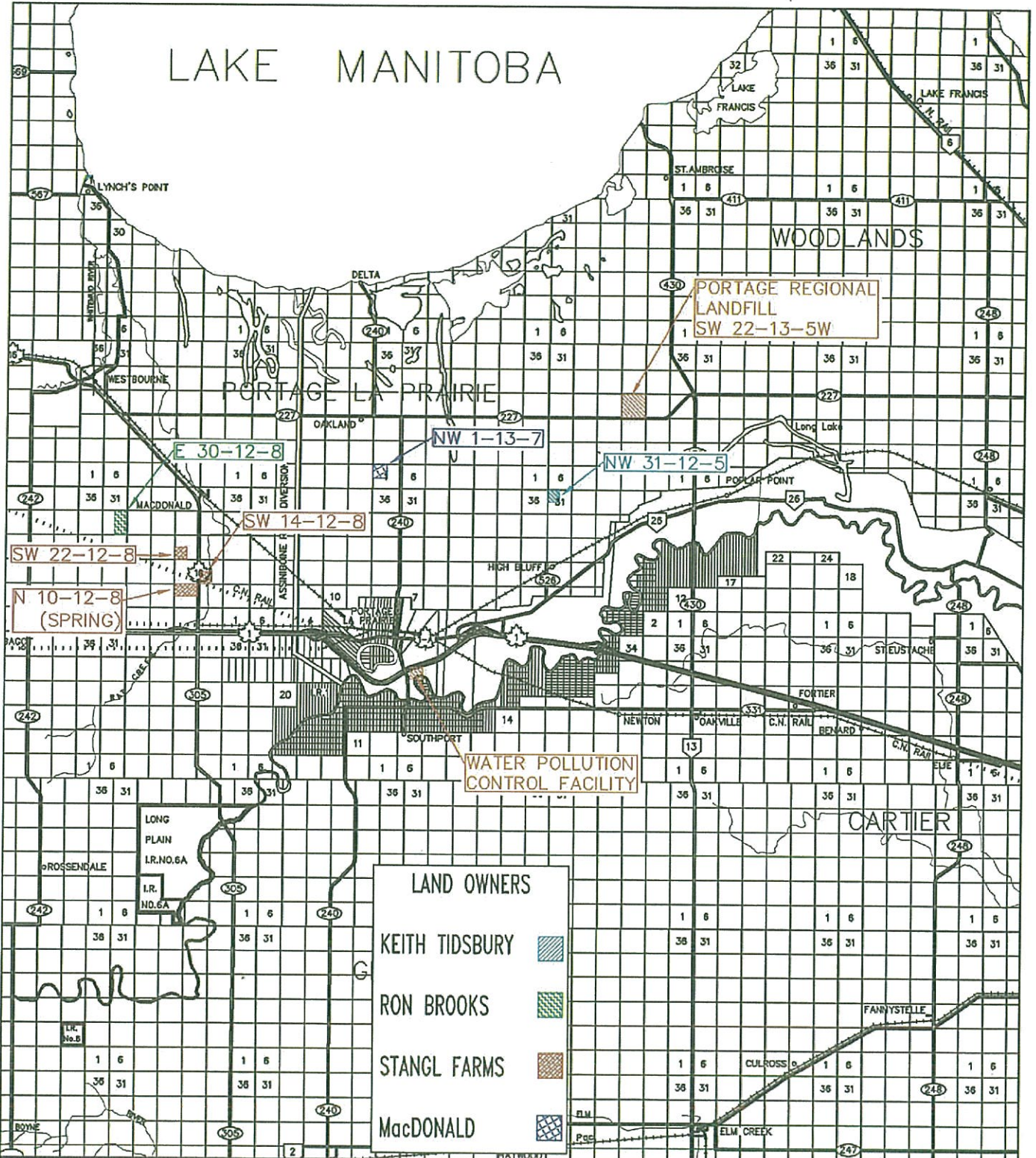
Sincerely,



Karly Friesen
Manager, Wastewater Treatment Division

Cc: Kelly Braden, P. Eng., Director of Operations

LAKE MANITOBA



Portage la Prairie
City of Possibilities

Project
2018 BIOSOLIDS APPLICATION LAND DESCRIPTION

Sheet	1	ym/d	18/02/15
Scale	N.T.S.		
Drawing No.	M-214	Rev.	0

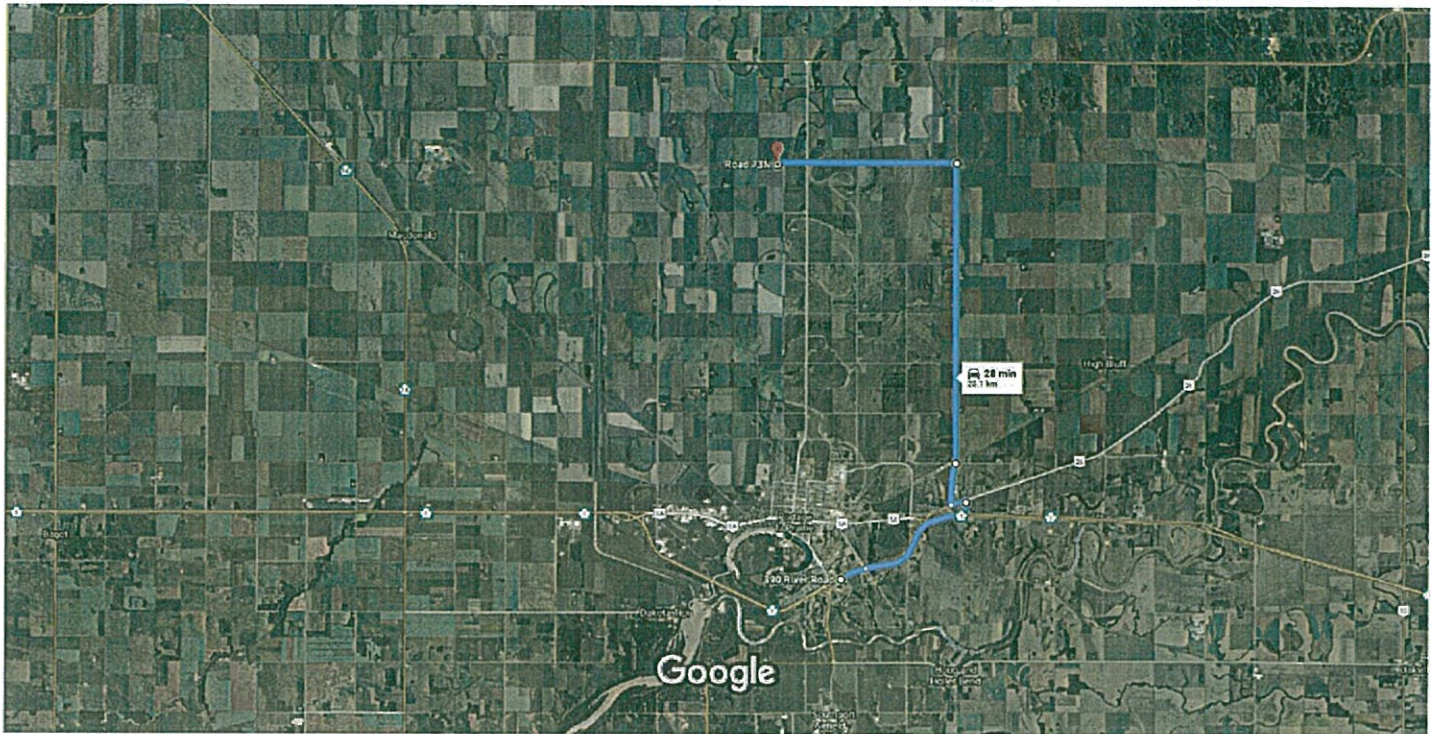
No.	17/02/15	ISSUED FOR REVIEW	M.P.	L.M.
	ym/d	Revision	By	App.



390 River Rd, Southport, MB R0H 1N1 to Road 73N, Macdonald, MB R0H 0S0

Drive 23.1 km, 28 min

McDonald- NW 1-13-7 (To Field)



Imagery ©2018 TerraMetrics, Map data ©2018 Google 2 km

390 River Rd

Southport, MB R0H 1N1

- ↑ 1. Head northeast on River Rd 950 m
 - ↶ 2. Turn left at the 1st cross street toward Trans-Canada Hwy/MB-1 E 34 m
 - ↷ 3. Turn right at the 1st cross street onto Trans-Canada Hwy/MB-1 E 4.0 km
 - ↶ 4. Turn left onto MB-26 E 500 m
 - ↶ 5. Turn left 500 m
 - ↷ 6. Turn right onto Rd 33W 11.2 km
 - ↶ 7. Turn left onto Road 73N 5.9 km
- i** Destination will be on the left

Road 73N

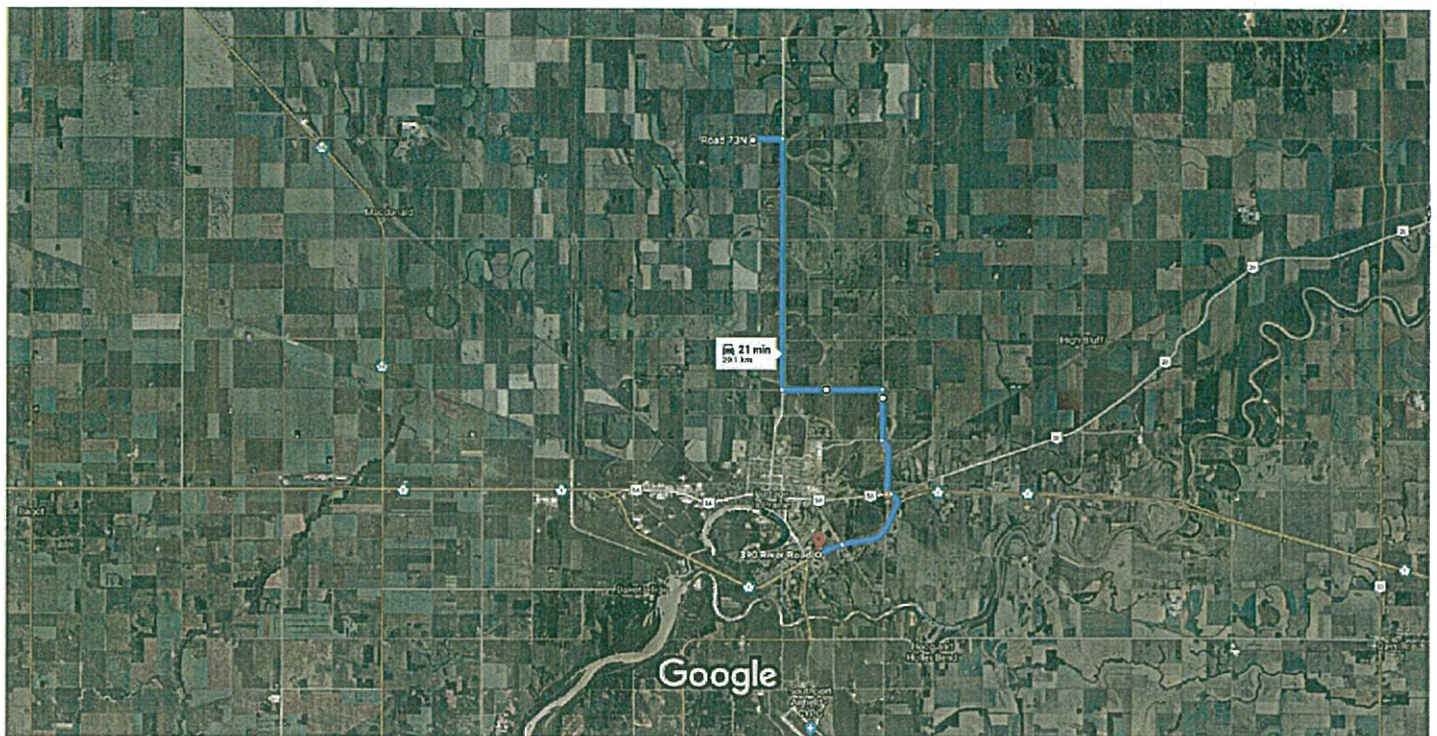
Macdonald, MB R0H 0S0



Road 73N, Macdonald, MB R0H 0S0 to 390 River Rd, Southport, MB R0H 1N1

Drive 20.1 km, 21 min

McDonald- NW 1-13-7 (RETURN EMPTY TOWPCF)



Imagery ©2018 TerraMetrics, Map data ©2018 Google 2 km

Road 73N

Macdonald, MB R0H 0S0

- ↑ 1. Head east on Road 73N toward MB-240 N 2 min (1.0 km)
- ➔ 2. Turn right at the 1st cross street onto MB-240 S 6 min (8.2 km)

Drive

- ↶ 3. Turn left onto Road 68N 7 min (5.0 km)
- ➔ 4. Turn right onto Rd 34W 3.3 km
- ➔ 5. Turn right onto Rd 34W 1.7 km

Drive along Trans-Canada Hwy/MB-1 W

- ↶ 5. Turn left at Lincoln Ave 5 min (5.0 km)
- ↶ 6. Turn left at Lincoln Ave 1.9 km

- ↶ 6. Turn left onto MB-1 A/Trans-Canada Hwy 1A 170 m
- ↷ 7. Keep right at the fork, follow signs for MB-1 W/Trans-Canada Highway/Brandon/Yellowhead Highway and merge onto Trans-Canada Hwy/MB-1 W 2.9 km

Drive to River Rd

- ↶ 8. Turn left at Angle Rd 2 min (950 m)
- ↷ 9. Turn right at the 1st cross street onto River Rd 65 m
- 850 m

390 River Rd

Southport, MB R0H 1N1

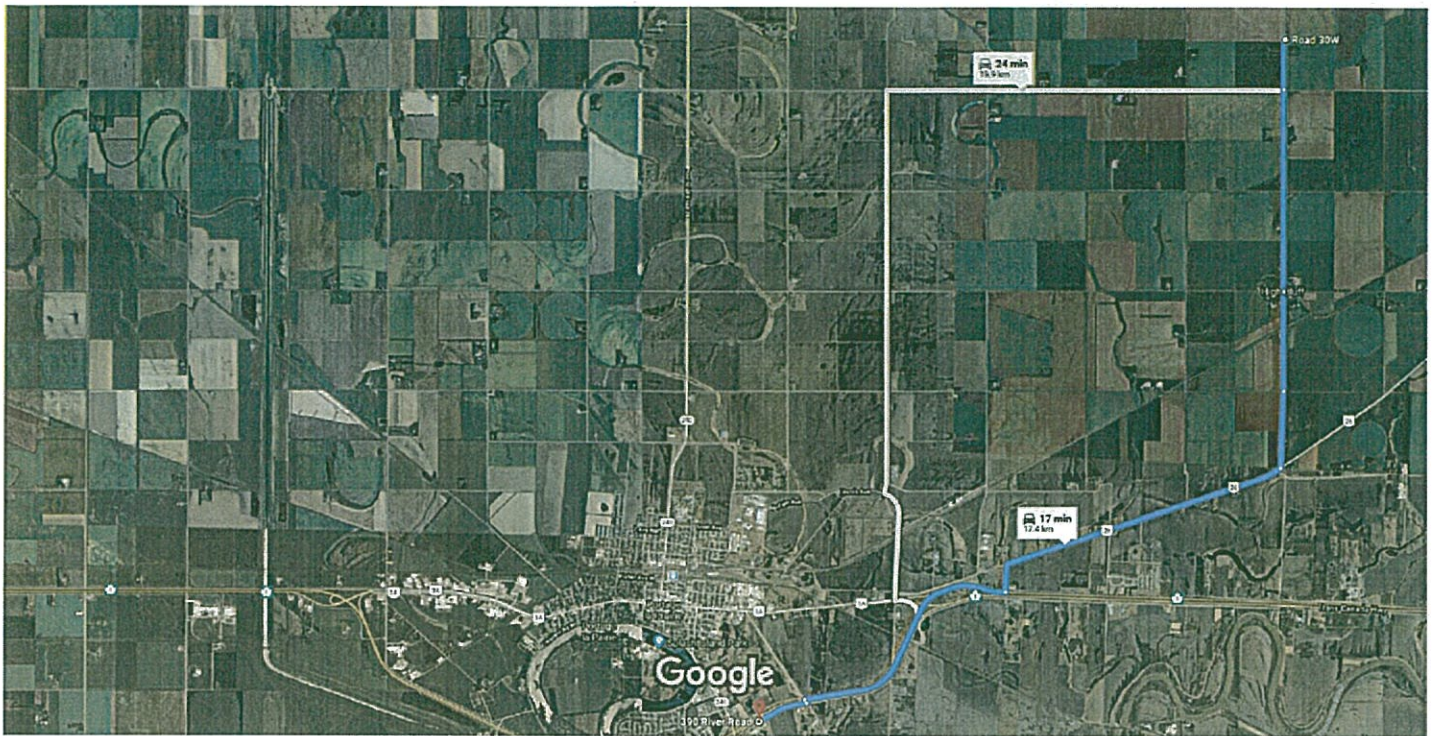
These directions are for planning purposes only. You may find that construction projects, traffic, weather, or other events may cause conditions to differ from the map results, and you should plan your route accordingly. You must obey all signs or notices regarding your route.



Road 30W, High Bluff, MB R0H 0K0 to 390 River Rd, Southport, MB R0H 1N1

Drive 17.4 km, 17 min

Tidsbury- NW 31-12-5 *TO FIELD AND RETURN*



Imagery ©2018 CNES / Airbus, DigitalGlobe, Landsat / Copernicus, Southport Aerospace, Map data ©2018 Google 1 km

Road 30W

High Bluff, MB R0H 0K0

Take Rd 30W to MB-26 W

- ↑ 1. Head south on Road 30W toward Rd 71N 8 min (7.0 km)
- ↑ 2. Continue onto Rd 30W 850 m
- ↑ 3. Continue onto Premier Dr 3.3 km
- ↑ 4. Continue onto 30 Rd W 1.6 km
- ↑ 4. Continue onto 30 Rd W 1.3 km

Drive

- ➡ 5. Turn right onto MB-26 W 6 min (9.5 km)
- ➡ 6. Turn right onto Trans-Canada Hwy/MB-1 W (signs for Trans Canada Highway) 5.3 km
- ➡ 6. Turn right onto Trans-Canada Hwy/MB-1 W (signs for Trans Canada Highway) 4.2 km

Drive to River Rd

2 min (900 m)

↶ 7. Turn left at Angle Rd

65 m

↷ 8. Turn right at the 1st cross street onto River Rd

📍 Destination will be on the left

850 m

390 River Rd

Southport, MB R0H 1N1

These directions are for planning purposes only. You may find that construction projects, traffic, weather, or other events may cause conditions to differ from the map results, and you should plan your route accordingly. You must obey all signs or notices regarding your route.

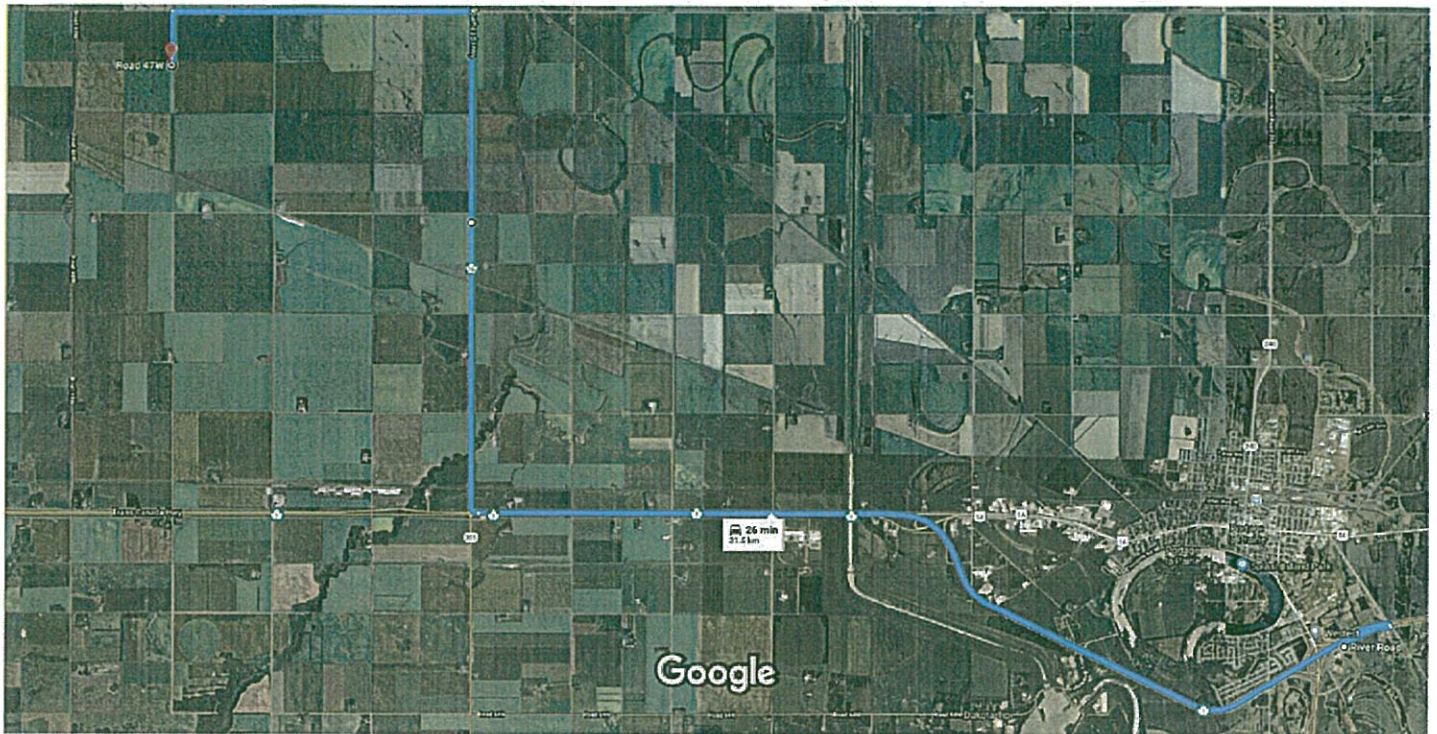


River Rd, Southport, MB R0H 1N1 to Road 47W, Macdonald, MB R0H 0S0

Drive 31.5 km, 26 min

Brooks- E 30-12-8

TO FIELD AND RETURN



Imagery ©2018 CNES / Airbus, DigitalGlobe, Landsat / Copernicus, Map data ©2018 Google 1 km

River Rd

Southport, MB R0H 1N1

- ↑ 1. Head northeast on River Rd 850 m
 - ↶ 2. Turn left at the 1st cross street toward Trans-Canada Hwy/MB-1 W 34 m
 - ↶ 3. Turn left at the 1st cross street onto Trans-Canada Hwy/MB-1 W 16.5 km
 - ↷ 4. Turn right onto MB-16 W (signs for Trans Canada Highway/Saskatoon/Neepawa/Yellow Head Highway) 8.3 km
 - ↶ 5. Turn left onto Rd 71N 4.9 km
 - ↶ 6. Turn left onto Road 47W 850 m
- i** Destination will be on the right

Road 47W

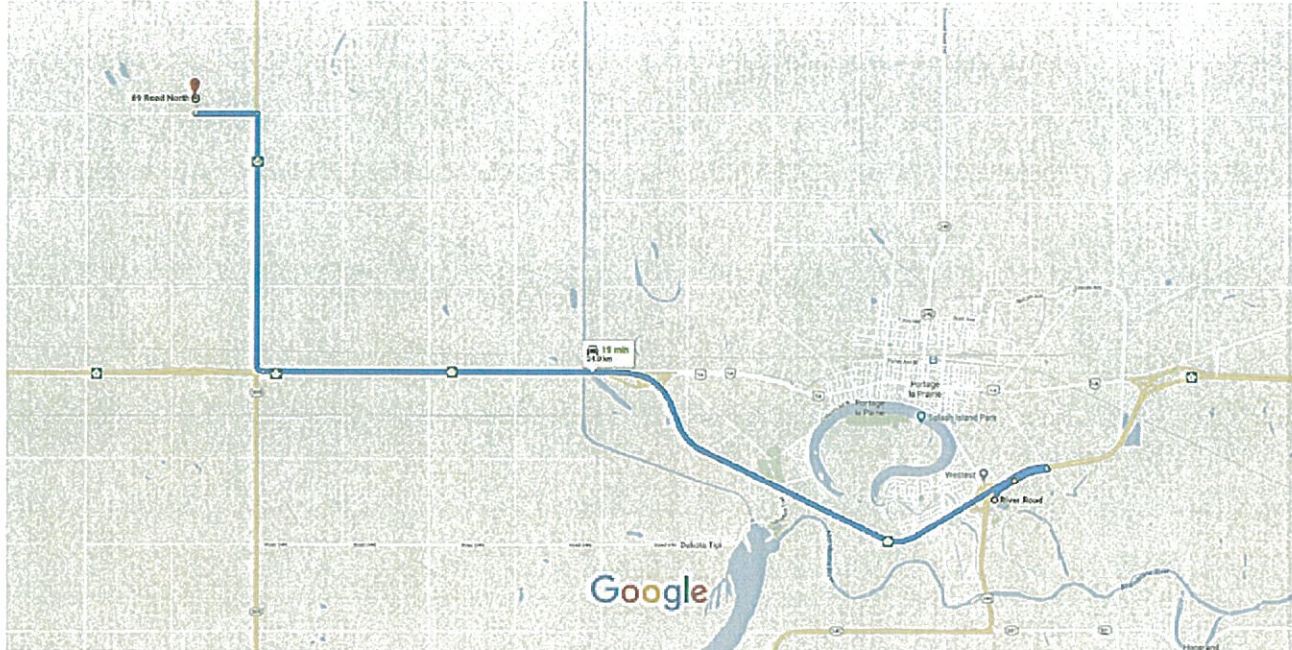
Macdonald, MB R0H 0S0



River Rd, Southport, MB R0H 1N1 to 69 Rd N, Macdonald, MB R0H 0S0 Drive 24.0 km, 19 min

Stangl- SW 22-12-8

TO FIELD AND RETURN



Map data ©2018 Google 1 km

River Rd

Southport, MB R0H 1N1

- ↑ 1. Head north on River Rd 1.2 km
- ↶ 2. Turn left at the 1st cross street toward Trans-Canada Hwy/MB-1 W 34 m
- ↶ 3. Turn left at the 1st cross street onto Trans-Canada Hwy/MB-1 W 16.5 km
- ↷ 4. Turn right onto MB-16 W (signs for Trans Canada Highway/Saskatoon/Neepawa/Yellow Head Highway) 5.0 km
- ↶ 5. Turn left onto 69 Rd N 1.2 km

69 Rd N

Macdonald, MB R0H 0S0

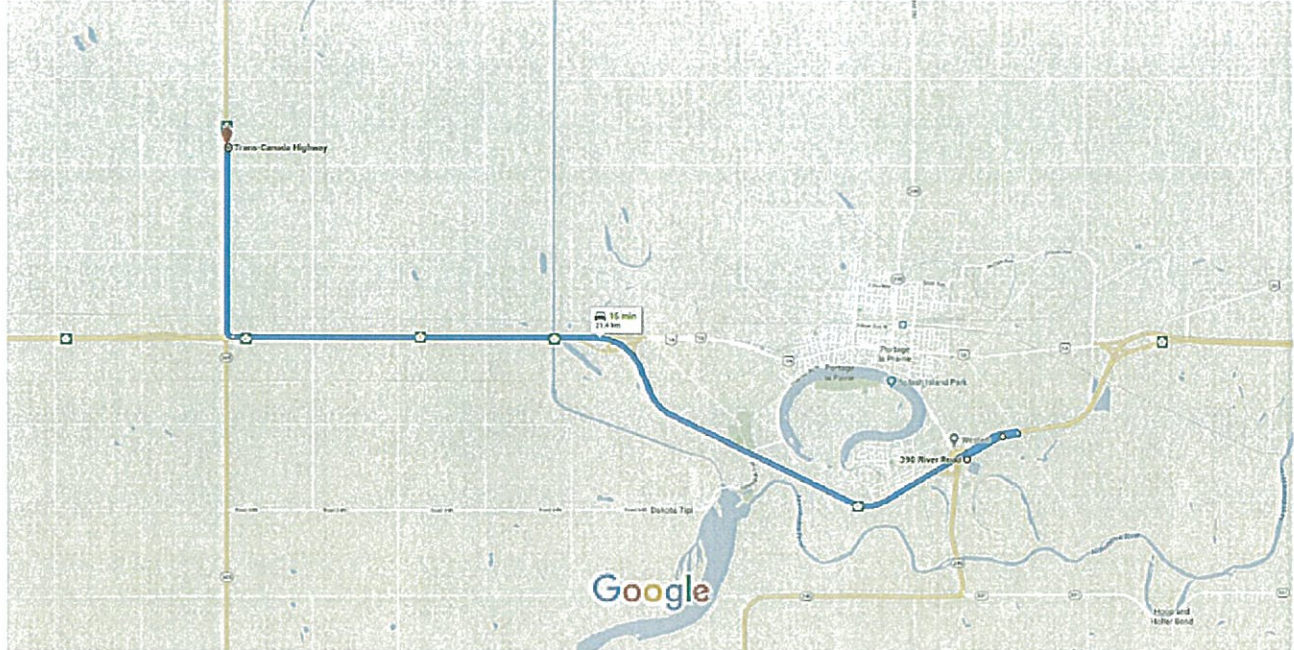


390 River Rd, Southport, MB R0H 1N1 to
Trans-Canada Hwy, Macdonald, MB R0H 0S0

Drive 21.4 km, 15 min

Stangl- SW 14-12-8

To FIELD AND RETURN



Map data ©2018 Google 1 km

390 River Rd

Southport, MB R0H 1N1

- ↑ 1. Head north on River Rd 1.1 km
- ↶ 2. Turn left at the 1st cross street toward Trans-Canada Hwy/MB-1 W 34 m
- ↶ 3. Turn left at the 1st cross street onto Trans-Canada Hwy/MB-1 W 16.5 km
- ↷ 4. Turn right onto MB-16 W (signs for Trans Canada Highway/Saskatoon/Neepawa/Yellow Head Highway) 3.7 km
 ⓘ Destination will be on the right

Trans-Canada Hwy

Macdonald, MB R0H 0S0

These directions are for planning purposes only. You may find that construction projects, traffic, weather, or other events may cause conditions to differ from the

LETTER OF AGREEMENT

Mr. Kelly Braden, P.Eng.
Director of Operations
City of Portage la Prairie
97 Saskatchewan Ave. E.
Portage la Prairie, MB
R1N 0L8



Dear Sir:

I hereby agree to permit the City of Portage la Prairie to apply wastewater treatment residual biosolids to the land, which I own as described below, on the understanding that:

1. The biosolids will be injected approximately 15 cm below the surface.
2. The biosolids will be injected to a maximum rate of 10 dry tonnes per hectare. (Maximum allowable over a 4 year period.)
3. Application will occur in the 2018 crop year, or as otherwise indicated.
4. Biosolids application will not be closer than 300 meters to a dwelling not belonging to the owner or lessee of the land on which biosolids are applied.
5. Biosolids will not be applied within 15 meters of a ditch draining less than one section and 30 meters from drains serving a larger watershed.
6. All roadways, access roads, and ditches will be repaired to the original condition upon completion of the application program, to the satisfaction of the City, municipality and the landowner.
7. The City makes no warranties or representations as to the fertilizer content nor any soil conditioning effect of the biosolids.
8. The City will determine background levels of nutrients, heavy metals, pH, and clay depth prior to the application of biosolids. This information will be provided to the landowner.
9. The City will assess the biosolids quality prior to the application program, and will monitor it throughout the program. Test results will be provided to the landowner.
10. Temporary halting of the application due to wet field conditions will occur upon mutual agreement between representatives of the City, contractor and landowner.
11. Biosolids may be injected at a maximum rate of addition of plant-available nitrogen of 100 kilograms per hectare.
12. The cumulative mass per hectare of each heavy metal in the soil does not exceed the respective value stipulated in the City's Environment Act License, and that not more than one-third of the initial maximum addition of each heavy metal will be applied in this year's program.
13. The City will restore the field to a condition similar that as found prior to the application program.

LETTER OF AGREEMENT

I, on my part, agree to:

- a) Plant a cereal, oilseed, forage, field pea, or lentil crop at the beginning of the next growing season. Only these listed crops will be grown for three growing season following biosolids application. A crop will not be grown that is a vegetable or a fruit and livestock will not be allowed to graze for three growing seasons after biosolids application on the land.
- b) Provide crop information to the City on an annual basis.
- c) Consider the soil and biosolids test results prior to applying nitrogen fertilizer in the growing season following biosolids application, and restrict the addition of plant-available nitrogen to a maximum of 100 kg/ha, including that derived from the application of biosolids. Fertilizer, including that derived from biosolids, will be applied at the recommended agronomic rates.
- d) Release and discharge the City of Portage la Prairie of and from all claims, demands, actions or causes of actions which I have or may have as the result of the application of wastewater biosolids to my land.
- e) Provide the City with a letter of acceptance upon completion of the biosolids application indicating my acceptance of field conditions.
- f) Notify the lessee of the land (if applicable) of this agreement.

Yours truly,



Land Owner -



City Representative



Date



Date

Land Location(s): E 30-12-8

LETTER OF AGREEMENT

Mr. Kelly Braden, P.Eng.
Director of Operations
City of Portage la Prairie
97 Saskatchewan Ave. E.
Portage la Prairie, MB
R1N 0L8



Dear Sir:

I hereby agree to permit the City of Portage la Prairie to apply wastewater treatment residual biosolids to the land, which I own as described below, on the understanding that:


1. The biosolids will be injected approximately 15 cm below the surface.
2. The biosolids will be injected to a maximum rate of 10 dry tonnes per hectare. (Maximum allowable over a 4 year period.)
3. Application will occur in the 2018 crop year, or as otherwise indicated.
4. Biosolids application will not be closer than 300 meters to a dwelling not belonging to the owner or lessee of the land on which biosolids are applied.
5. Biosolids will not be applied within 15 meters of a ditch draining less than one section and 30 meters from drains serving a larger watershed.
6. All roadways, access roads, and ditches will be repaired to the original condition upon completion of the application program, to the satisfaction of the City, municipality and the landowner.
7. The City makes no warranties or representations as to the fertilizer content nor any soil conditioning effect of the biosolids.
8. The City will determine background levels of nutrients, heavy metals, pH, and clay depth prior to the application of biosolids. This information will be provided to the landowner.
9. The City will assess the biosolids quality prior to the application program, and will monitor it throughout the program. Test results will be provided to the landowner.
10. Temporary halting of the application due to wet field conditions will occur upon mutual agreement between representatives of the City, contractor and landowner.
11. Biosolids may be injected at a maximum rate of addition of plant-available nitrogen of 100 kilograms per hectare.
12. The cumulative mass per hectare of each heavy metal in the soil does not exceed the respective value stipulated in the City's Environment Act License, and that not more than one-third of the initial maximum addition of each heavy metal will be applied in this year's program.
13. The City will restore the field to a condition similar that as found prior to the application program.

LETTER OF AGREEMENT

I, on my part, agree to:

- a) Plant a cereal, oilseed, forage, field pea, or lentil crop at the beginning of the next growing season. Only these listed crops will be grown for three growing season following biosolids application. A crop will not be grown that is a vegetable or a fruit and livestock will not be allowed to graze for three growing seasons after biosolids application on the land.
- b) Provide crop information to the City on an annual basis.
- c) Consider the soil and biosolids test results prior to applying nitrogen fertilizer in the growing season following biosolids application, and restrict the addition of plant-available nitrogen to a maximum of 100 kg/ha, including that derived from the application of biosolids. Fertilizer, including that derived from biosolids, will be applied at the recommended agronomic rates.
- d) Release and discharge the City of Portage la Prairie of and from all claims, demands, actions or causes of actions which I have or may have as the result of the application of wastewater biosolids to my land.
- e) Provide the City with a letter of acceptance upon completion of the biosolids application indicating my acceptance of field conditions.
- f) Notify the lessee of the land (if applicable) of this agreement.


Yours truly,




Land Owner -



City Representative



Date



Date

Land Location(s): NW 1-13-7

LETTER OF AGREEMENT

Mr. Kelly Braden, P.Eng.
Director of Operations
City of Portage la Prairie
97 Saskatchewan Ave. E.
Portage la Prairie, MB
R1N 0L8



Dear Sir:

I hereby agree to permit the City of Portage la Prairie to apply wastewater treatment residual biosolids to the land, which I own as described below, on the understanding that:


1. The biosolids will be injected approximately 15 cm below the surface.
2. The biosolids will be injected to a maximum rate of 10 dry tonnes per hectare. (Maximum allowable over a 4 year period.)
3. Application will occur in the 2018 crop year, or as otherwise indicated.
4. Biosolids application will not be closer than 300 meters to a dwelling not belonging to the owner or lessee of the land on which biosolids are applied.
5. Biosolids will not be applied within 15 meters of a ditch draining less than one section and 30 meters from drains serving a larger watershed.
6. All roadways, access roads, and ditches will be repaired to the original condition upon completion of the application program, to the satisfaction of the City, municipality and the landowner.
7. The City makes no warranties or representations as to the fertilizer content nor any soil conditioning effect of the biosolids.
8. The City will determine background levels of nutrients, heavy metals, pH, and clay depth prior to the application of biosolids. This information will be provided to the landowner.
9. The City will assess the biosolids quality prior to the application program, and will monitor it throughout the program. Test results will be provided to the landowner.
10. Temporary halting of the application due to wet field conditions will occur upon mutual agreement between representatives of the City, contractor and landowner.
11. Biosolids may be injected at a maximum rate of addition of plant-available nitrogen of 100 kilograms per hectare.
12. The cumulative mass per hectare of each heavy metal in the soil does not exceed the respective value stipulated in the City's Environment Act License, and that not more than one-third of the initial maximum addition of each heavy metal will be applied in this year's program.
13. The City will restore the field to a condition similar that as found prior to the application program.

LETTER OF AGREEMENT


I, on my part, agree to:

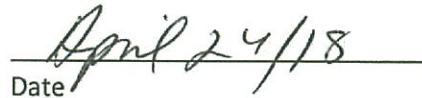
- a) Plant a cereal, oilseed, forage, field pea, or lentil crop at the beginning of the next growing season. Only these listed crops will be grown for three growing season following biosolids application. A crop will not be grown that is a vegetable or a fruit and livestock will not be allowed to graze for three growing seasons after biosolids application on the land.
- b) Provide crop information to the City on an annual basis.
- c) Consider the soil and biosolids test results prior to applying nitrogen fertilizer in the growing season following biosolids application, and restrict the addition of plant-available nitrogen to a maximum of 100 kg/ha, including that derived from the application of biosolids. Fertilizer, including that derived from biosolids, will be applied at the recommended agronomic rates.
- d) Release and discharge the City of Portage la Prairie of and from all claims, demands, actions or causes of actions which I have or may have as the result of the application of wastewater biosolids to my land.
- e) Provide the City with a letter of acceptance upon completion of the biosolids application indicating my acceptance of field conditions.
- f) Notify the lessee of the land (if applicable) of this agreement.

Yours truly,


Land Owner -


City Representative


Date


Date

Land Location(s): NW 31-12-5

LETTER OF AGREEMENT

Mr. Kelly Braden, P.Eng.
Director of Operations
City of Portage la Prairie
97 Saskatchewan Ave. E.
Portage la Prairie, MB
R1N 0L8



Dear Sir:

I hereby agree to permit the City of Portage la Prairie to apply wastewater treatment residual biosolids to the land, which I own as described below, on the understanding that:

1. The biosolids will be injected approximately 15 cm below the surface.
2. The biosolids will be injected to a maximum rate of 10 dry tonnes per hectare. (Maximum allowable over a 4 year period.)
3. Application will occur in the 2018 crop year, or as otherwise indicated.
4. Biosolids application will not be closer than 300 meters to a dwelling not belonging to the owner or lessee of the land on which biosolids are applied.
5. Biosolids will not be applied within 15 meters of a ditch draining less than one section and 30 meters from drains serving a larger watershed.
6. All roadways, access roads, and ditches will be repaired to the original condition upon completion of the application program, to the satisfaction of the City, municipality and the landowner.
7. The City makes no warranties or representations as to the fertilizer content nor any soil conditioning effect of the biosolids.
8. The City will determine background levels of nutrients, heavy metals, pH, and clay depth prior to the application of biosolids. This information will be provided to the landowner.
9. The City will assess the biosolids quality prior to the application program, and will monitor it throughout the program. Test results will be provided to the landowner.
10. Temporary halting of the application due to wet field conditions will occur upon mutual agreement between representatives of the City, contractor and landowner.
11. Biosolids may be injected at a maximum rate of addition of plant-available nitrogen of 100 kilograms per hectare.
12. The cumulative mass per hectare of each heavy metal in the soil does not exceed the respective value stipulated in the City's Environment Act License, and that not more than one-third of the initial maximum addition of each heavy metal will be applied in this year's program.
13. The City will restore the field to a condition similar that as found prior to the application program.

LETTER OF AGREEMENT

I, on my part, agree to:

- a) Plant a cereal, oilseed, forage, field pea, or lentil crop at the beginning of the next growing season. Only these listed crops will be grown for three growing season following biosolids application. A crop will not be grown that is a vegetable or a fruit and livestock will not be allowed to graze for three growing seasons after biosolids application on the land.
- b) Provide crop information to the City on an annual basis.
- c) Consider the soil and biosolids test results prior to applying nitrogen fertilizer in the growing season following biosolids application, and restrict the addition of plant-available nitrogen to a maximum of 100 kg/ha, including that derived from the application of biosolids. Fertilizer, including that derived from biosolids, will be applied at the recommended agronomic rates.
- d) Release and discharge the City of Portage la Prairie of and from all claims, demands, actions or causes of actions which I have or may have as the result of the application of wastewater biosolids to my land.
- e) Provide the City with a letter of acceptance upon completion of the biosolids application indicating my acceptance of field conditions.
- f) Notify the lessee of the land (if applicable) of this agreement.

Yours truly,

Lg Stangl
Land Owner -

[Signature]
City Representative

Date

April 25/18
Date

Land Location(s): SW 22-12-8
SW 14-12-8

Name of Land Owner		Brooks						
Description		E 30-12-8						
Owner Authorization		Yes						
>300m from residences								
Enclosed		Yes						
Field previously Used								
Lat		Long						
Date	Date	BVF	Date	Date	Date	BST	Date	Comments
17/10/2018	17/10/2018	lbs/ac	16/10/2018	16/10/2018	16/10/2018	lbs/ac	16/10/2018	lbs/ac
	0.497		0.497					
	68600		68600					
	24.0		24.0					
	25.2		25.2					
	10.9		10.9					
	0.0437		0.0437					
	29.5		29.5					
	7.91		7.91					
	2.2		2.2					
	2440		2440					
	1.2		1.2					
	72		72					
	395		491					
	3.06		2.92					
	34.6		31.7					
	3590		4120					
	201		227					
	9.22		9.38					
	0.075		0.050					
	35.1		31.1					
	5.0		41.1					
	2311		2778					
	7.11		7.16					
	11900		18800					
	2719		3269					
	8220		17600					
	2.89		1.57					
	64.9		62.1					
	599		593					
	0.902		0.805				0.804	
	43.28		38.62				37.99	
	45.84		40.90				40.94	
	19.64		17.52				17.52	
	0.08		0.07				0.07	
	53.18		47.45				47.44	
	103.16		92.04				88.15	
	1.42		1.26				1.73	
	131.02		116.90				116.86	
	23.49		20.96				40.03	

Name of Land Owner		Darren McDonald					
Description	NW 1-13-7						
Owner Authorization	Yes						
>300m from residences	Yes						
Enclosed	Yes						
Field previously Used							
Lat	Date		Date		Long		
	BST 24/8/2018	Date	BST 24/8/2018 lbs/ac	Date		Comments	
	0.473						
	10800						
	23.6						
	21.7						
	13.6						
	0.0376						
	26.2						
	7.45						
	19.7						
	2780						
	5.2						
	95						
	371						
	3.15						
	36.5						
	3370						
	243						
	9.67						
	0.289						
	33.2						
	44.6						
	3114						
	7.07						
	13200						
	3485						
	14600						
	2.41						
	67						
	621						
	0.860		0.767				
	42.58		37.99				
	39.75		35.46				
	24.51		21.86				
	0.07		0.06				
	47.25		42.16				
	92.37		82.41				
	2.79		2.49				
	172.47		153.87				
	76.67		68.40				

ASSINIBOINE INJECTIONS LTD

BOX 160 177 NOTRE DAME AVE NOTRE DAME, MB ROG 1M0 PH: 204-248-2559 FAX: 204-248-2799

DAILY SLUDGE APPLICATION PLAN

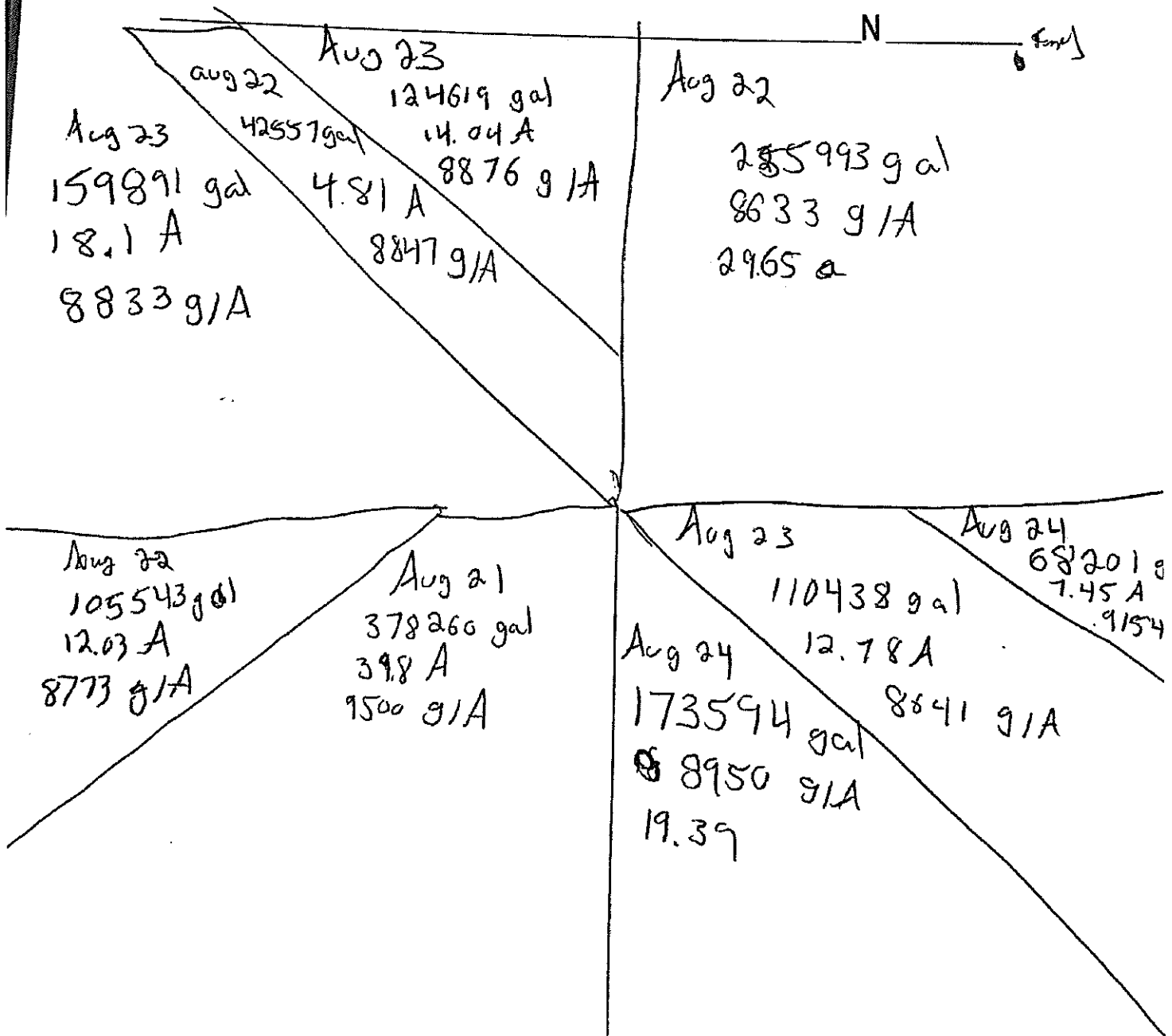
DATE: Aug 21 2014

FARMERS NAME: Dorner MacDonell

FIELD: SEC. _____ TWP _____ RGE _____ NW 1-13-7

APPLICATION TYPE: INJECTION

DEPTH: 6" HA: _____ CM3: _____



ASSINIBOINE INJECTIONS LTD

BOX 160 177 NOTRE DAME AVE NOTRE DAME, MB ROG 1M0 PH: 204-248-2559

FAX: 204-248-2799

DAILY SLUDGE APPLICATION PLAN

DATE: _____

FARMERS NAME: _____

FIELD: SEC. _____ TWP _____ RGE _____

APPLICATION TYPE: INJECTION

DEPTH: 6" HA: _____ CM3: _____

July

oct 11
32.1 ~~Acres~~
310794 ~~gal~~
9660 ~~g/A~~

oct 16 N
~~BST~~ BUF
328 863 gal
21.77 A
15100 g/A

oct 17
251129 gal
16.99
14800 g/A

oct 12
357857
30 A
12000 g/A

oct 10
390855 gal
10367 g/A
37.7 A

oct 16
76942
6.78 A
11350
BST

oct 11
~~scribble~~
73626 gal
7.35 A
10000 g/A

ASSINIBOINE INJECTIONS LTD

BOX 160 177 NOTRE DAME AVE NOTRE DAME, MB ROG 1M0 PH: 204-248-2559

FAX: 204-248-2799

DAILY SLUDGE APPLICATION PLAN

DATE: _____

FARMERS NAME: _____

FIELD: SEC. _____ TWP _____ RGE _____

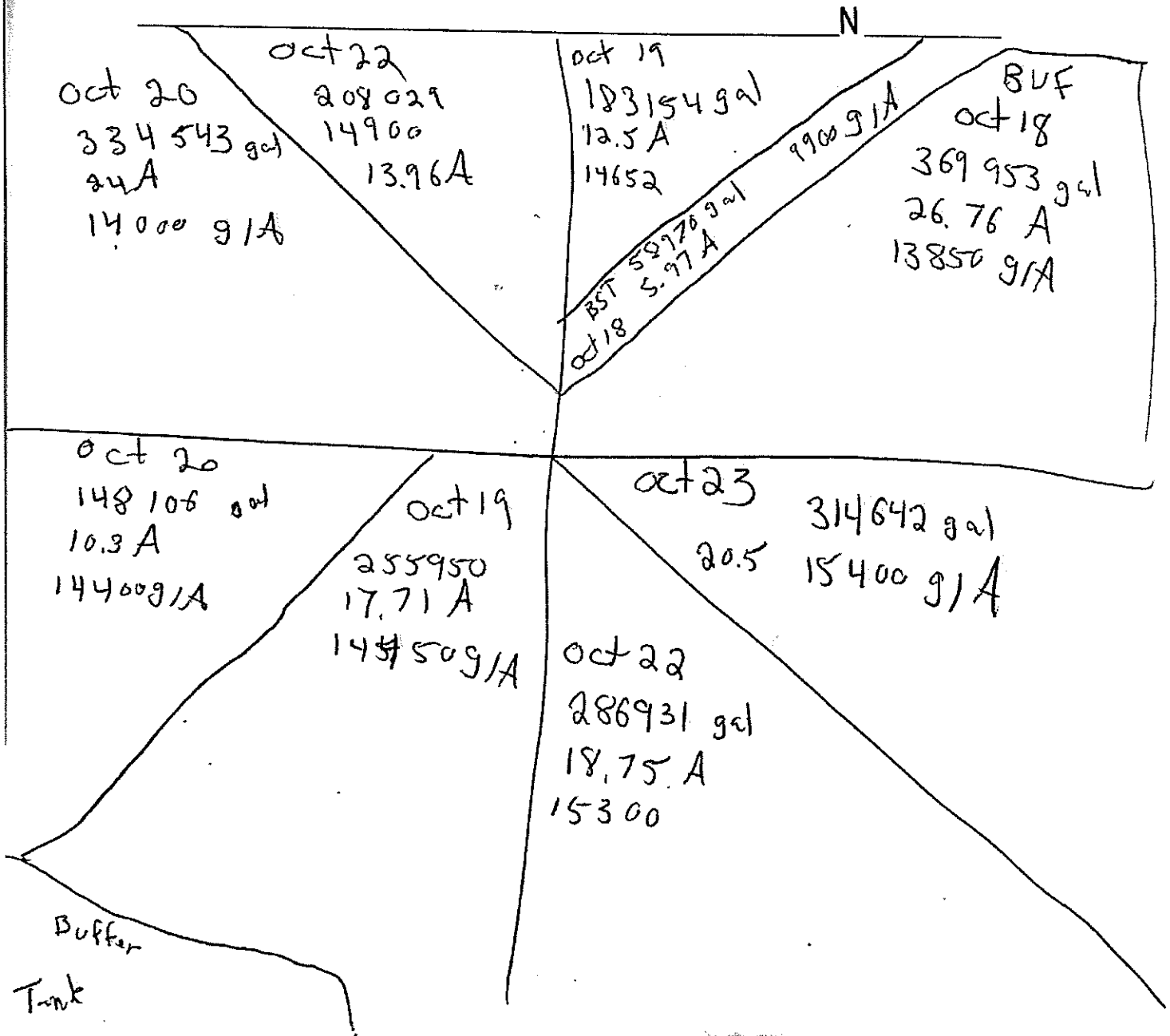
31-12-5

APPLICATION TYPE: INJECTION

DEPTH: 6"

HA: _____

CM3: _____





City of Portage la Prairie - Wastewater
ATTN: AARON STECHESSEN
97 Saskatchewan Avenue East
Portage la Prairie MB R1N 0L8

Date Received: 31-AUG-18
Report Date: 12-SEP-18 07:19 (MT)
Version: FINAL

Client Phone: 204-239-8361

Certificate of Analysis

Lab Work Order #: L2156847
Project P.O. #: W02435
Job Reference:
C of C Numbers:
Legal Site Desc:

Hua Wo
Chemistry Laboratory Manager

[This report shall not be reproduced except in full without the written authority of the Laboratory.]

ADDRESS: 1329 Niakwa Road East, Unit 12, Winnipeg, MB R2J 3T4 Canada | Phone: +1 204 255 9720 | Fax: +1 204 255 9721
ALS CANADA LTD Part of the ALS Group An ALS Limited Company

ALS ENVIRONMENTAL ANALYTICAL REPORT

Sample Details/Parameters	Result	Qualifier*	D.L.	Units	Extracted	Analyzed	Batch
L2156847-1 18-08-305 Sampled By: CLIENT on 30-AUG-18 @ 16:30 Matrix: SOIL							
Miscellaneous Parameters							
Available Phosphate-P	30.1		1.0	mg/kg	11-SEP-18	11-SEP-18	R4212808
Mercury (Hg)	0.0316		0.0050	mg/kg	04-SEP-18	06-SEP-18	R4204697
% Moisture	19.7		0.10	%	11-SEP-18	11-SEP-18	R4212368
pH (1:2 soil:water)	7.98		0.10	pH	07-SEP-18	07-SEP-18	R4205254
Metals							
Aluminum (Al)	20900		500	mg/kg	04-SEP-18	05-SEP-18	R4203495
Antimony (Sb)	0.49		0.10	mg/kg	04-SEP-18	05-SEP-18	R4203495
Arsenic (As)	9.18		0.10	mg/kg	04-SEP-18	05-SEP-18	R4203495
Barium (Ba)	195		0.50	mg/kg	04-SEP-18	05-SEP-18	R4203495
Beryllium (Be)	0.85		0.10	mg/kg	04-SEP-18	05-SEP-18	R4203495
Bismuth (Bi)	0.217		0.020	mg/kg	04-SEP-18	05-SEP-18	R4203495
Boron (B)	17		10	mg/kg	04-SEP-18	05-SEP-18	R4203495
Cadmium (Cd)	0.490		0.020	mg/kg	04-SEP-18	05-SEP-18	R4203495
Calcium (Ca)	21500		100	mg/kg	04-SEP-18	05-SEP-18	R4203495
Chromium (Cr)	30.7		1.0	mg/kg	04-SEP-18	05-SEP-18	R4203495
Cobalt (Co)	11.4		0.020	mg/kg	04-SEP-18	05-SEP-18	R4203495
Copper (Cu)	29.0		1.0	mg/kg	04-SEP-18	05-SEP-18	R4203495
Iron (Fe)	26000		25	mg/kg	04-SEP-18	05-SEP-18	R4203495
Lead (Pb)	12.1		0.20	mg/kg	04-SEP-18	05-SEP-18	R4203495
Magnesium (Mg)	14000		10	mg/kg	04-SEP-18	05-SEP-18	R4203495
Manganese (Mn)	814		0.50	mg/kg	04-SEP-18	05-SEP-18	R4203495
Molybdenum (Mo)	0.34		0.10	mg/kg	04-SEP-18	05-SEP-18	R4203495
Nickel (Ni)	35.0		0.50	mg/kg	04-SEP-18	05-SEP-18	R4203495
Phosphorus (P)	670		100	mg/kg	04-SEP-18	05-SEP-18	R4203495
Potassium (K)	4310		25	mg/kg	04-SEP-18	05-SEP-18	R4203495
Selenium (Se)	<0.50		0.50	mg/kg	04-SEP-18	05-SEP-18	R4203495
Silver (Ag)	0.15		0.10	mg/kg	04-SEP-18	05-SEP-18	R4203495
Sodium (Na)	245		10	mg/kg	04-SEP-18	05-SEP-18	R4203495
Strontium (Sr)	69.2		0.10	mg/kg	04-SEP-18	05-SEP-18	R4203495
Thallium (Tl)	0.34		0.10	mg/kg	04-SEP-18	05-SEP-18	R4203495
Tin (Sn)	<5.0		5.0	mg/kg	04-SEP-18	05-SEP-18	R4203495
Titanium (Ti)	69.7		0.50	mg/kg	04-SEP-18	05-SEP-18	R4203495
Uranium (U)	1.18		0.020	mg/kg	04-SEP-18	05-SEP-18	R4203495
Vanadium (V)	65.6		0.50	mg/kg	04-SEP-18	05-SEP-18	R4203495
Zinc (Zn)	99		10	mg/kg	04-SEP-18	05-SEP-18	R4203495
L2156847-2 18-08-306 Sampled By: CLIENT on 30-AUG-18 @ 16:30 Matrix: SOIL							
Miscellaneous Parameters							
Available Nitrate-N	4.3		1.0	mg/kg	07-SEP-18	07-SEP-18	R4205678
% Moisture	17.1		0.10	%	11-SEP-18	11-SEP-18	R4212368
Total Nitrogen by LECO	1650		200	mg/kg	07-SEP-18	07-SEP-18	R4206608
Total Available N & NO3-N, NO2-N & NH4							
Available Ammonium-N							
Available Ammonium-N	5.0		1.0	mg/kg	06-SEP-18	06-SEP-18	R4204765
Available Ammonium-N - Calculation							
Total Available Nitrogen	10.2		2.2	mg/kg		07-SEP-18	
Nitrate, Nitrite & Nitrate+Nitrite-N(KCL)							
Nitrite-N	<1.0		1.0	mg/kg	06-SEP-18	06-SEP-18	R4211347
Nitrate+Nitrite-N	5.2		2.0	mg/kg	06-SEP-18	06-SEP-18	R4211347
Nitrate-N	5.2		2.0	mg/kg	06-SEP-18	06-SEP-18	R4211347

* Refer to Referenced Information for Qualifiers (if any) and Methodology.

ALS ENVIRONMENTAL ANALYTICAL REPORT

Sample Details/Parameters	Result	Qualifier*	D.L.	Units	Extracted	Analyzed	Batch
L2156847-2 18-08-306 Sampled By: CLIENT on 30-AUG-18 @ 16:30 Matrix: SOIL							
L2156847-3 18-08-307 Sampled By: CLIENT on 30-AUG-18 @ 16:30 Matrix: SOIL							
Atterberg limits							
Liquid Limit (LL)	48		1	%	10-SEP-18	10-SEP-18	R4208207
Moisture at Plastic Limit	22		1	%	10-SEP-18	10-SEP-18	R4208207
Plasticity Index (PI)	26		1	%	10-SEP-18	10-SEP-18	R4208207
L2156847-4 18-08-308 Sampled By: CLIENT on 30-AUG-18 @ 16:30 Matrix: SOIL	<i>Brooks</i>	<i>E 30-12-8</i>					
Miscellaneous Parameters							
% Moisture	17.2		0.10	%	07-SEP-18	08-SEP-18	R4205415
Available Phosphate-P	2.2		1.0	mg/kg	11-SEP-18	11-SEP-18	R4212808
Chromium, Hexavalent	<0.20		0.20	ug/g	07-SEP-18	10-SEP-18	R4207797
Mercury (Hg)	0.0437		0.0050	mg/kg	04-SEP-18	06-SEP-18	R4204697
% Moisture	20.7		0.10	%	11-SEP-18	11-SEP-18	R4212368
pH (1:2 soil:water)	7.91		0.10	pH	07-SEP-18	07-SEP-18	R4205254
Metals							
Aluminum (Al)	13600		5.0	mg/kg	04-SEP-18	05-SEP-18	R4203495
Antimony (Sb)	0.67		0.10	mg/kg	04-SEP-18	05-SEP-18	R4203495
Arsenic (As)	10.2		0.10	mg/kg	04-SEP-18	05-SEP-18	R4203495
Barium (Ba)	220		0.50	mg/kg	04-SEP-18	05-SEP-18	R4203495
Beryllium (Be)	0.66		0.10	mg/kg	04-SEP-18	05-SEP-18	R4203495
Bismuth (Bi)	0.199		0.020	mg/kg	04-SEP-18	05-SEP-18	R4203495
Boron (B)	15		10	mg/kg	04-SEP-18	05-SEP-18	R4203495
Cadmium (Cd)	0.497		0.020	mg/kg	04-SEP-18	05-SEP-18	R4203495
Calcium (Ca)	68600		100	mg/kg	04-SEP-18	05-SEP-18	R4203495
Chromium (Cr)	24.0		1.0	mg/kg	04-SEP-18	05-SEP-18	R4203495
Cobalt (Co)	10.3		0.020	mg/kg	04-SEP-18	05-SEP-18	R4203495
Copper (Cu)	25.2		1.0	mg/kg	04-SEP-18	05-SEP-18	R4203495
Iron (Fe)	22100		25	mg/kg	04-SEP-18	05-SEP-18	R4203495
Lead (Pb)	10.9		0.20	mg/kg	04-SEP-18	05-SEP-18	R4203495
Magnesium (Mg)	26400		10	mg/kg	04-SEP-18	05-SEP-18	R4203495
Manganese (Mn)	732		0.50	mg/kg	04-SEP-18	05-SEP-18	R4203495
Molybdenum (Mo)	2.34		0.10	mg/kg	04-SEP-18	05-SEP-18	R4203495
Nickel (Ni)	29.5		0.50	mg/kg	04-SEP-18	05-SEP-18	R4203495
Phosphorus (P)	590		100	mg/kg	04-SEP-18	05-SEP-18	R4203495
Potassium (K)	2440		25	mg/kg	04-SEP-18	05-SEP-18	R4203495
Selenium (Se)	<0.50		0.50	mg/kg	04-SEP-18	05-SEP-18	R4203495
Silver (Ag)	0.14		0.10	mg/kg	04-SEP-18	05-SEP-18	R4203495
Sodium (Na)	641		10	mg/kg	04-SEP-18	05-SEP-18	R4203495
Strontium (Sr)	118		0.10	mg/kg	04-SEP-18	05-SEP-18	R4203495
Thallium (Tl)	0.34		0.10	mg/kg	04-SEP-18	05-SEP-18	R4203495
Tin (Sn)	<5.0		5.0	mg/kg	04-SEP-18	05-SEP-18	R4203495
Titanium (Ti)	76.5		0.50	mg/kg	04-SEP-18	05-SEP-18	R4203495
Uranium (U)	2.25		0.020	mg/kg	04-SEP-18	05-SEP-18	R4203495
Vanadium (V)	50.8		0.50	mg/kg	04-SEP-18	05-SEP-18	R4203495
Zinc (Zn)	72		10	mg/kg	04-SEP-18	05-SEP-18	R4203495

* Refer to Referenced Information for Qualifiers (if any) and Methodology.

ALS ENVIRONMENTAL ANALYTICAL REPORT

Sample Details/Parameters	Result	Qualifier*	D.L.	Units	Extracted	Analyzed	Batch
L2156847-5 18-08-309 Sampled By: CLIENT on 30-AUG-18 @ 16:30 Matrix: SOIL Miscellaneous Parameters Available Nitrate-N % Moisture Total Nitrogen by LECO Total Available N & NO3-N, NO2-N & NH4 Available Ammonium-N Available Ammonium-N Available Ammonium-N - Calculation Total Available Nitrogen Nitrate, Nitrite & Nitrate+Nitrite-N(KCL Nitrite-N Nitrate+Nitrite-N Nitrate-N	1.2 17.7 1440 4.2 4.2 <1.0 <2.0 <2.0		1.0 0.10 200 1.0 2.2 1.0 2.0 2.0	mg/kg % mg/kg mg/kg mg/kg mg/kg mg/kg mg/kg	07-SEP-18 11-SEP-18 07-SEP-18 06-SEP-18 07-SEP-18 06-SEP-18 06-SEP-18 06-SEP-18	07-SEP-18 11-SEP-18 07-SEP-18 06-SEP-18 07-SEP-18 06-SEP-18 06-SEP-18 06-SEP-18	R4205678 R4212368 R4206608 R4204765 R4211347 R4211347 R4211347
L2156847-6 18-08-310 Sampled By: CLIENT on 30-AUG-18 @ 16:30 Matrix: SOIL Atterberg limits Liquid Limit (LL) Moisture at Plastic Limit Plasticity Index (PI)	50 22 28		1 1 1	% % %	10-SEP-18 10-SEP-18 10-SEP-18	10-SEP-18 10-SEP-18 10-SEP-18	R4208207 R4208207 R4208207
L2156847-7 18-08-311 Sampled By: CLIENT on 30-AUG-18 @ 16:30 Matrix: SOIL Miscellaneous Parameters Available Phosphate-P Mercury (Hg) % Moisture pH (1:2 soil:water) Metals Aluminum (Al) Antimony (Sb) Arsenic (As) Barium (Ba) Beryllium (Be) Bismuth (Bi) Boron (B) Cadmium (Cd) Calcium (Ca) Chromium (Cr) Cobalt (Co) Copper (Cu) Iron (Fe) Lead (Pb) Magnesium (Mg) Manganese (Mn) Molybdenum (Mo) Nickel (Ni) Phosphorus (P) Potassium (K) Selenium (Se)	19.1 0.0380 17.5 8.13 15400 0.51 9.79 214 0.71 0.206 16 0.600 29900 25.1 10.2 25.8 23000 11.6 16300 791 0.56 28.4 850 3200 <0.50	Stangl SW 14-12-8	1.0 0.0050 0.10 0.10 5.0 0.10 0.10 0.50 0.10 0.020 10 0.020 100 1.0 0.020 1.0 25 0.20 10 0.50 0.10 0.50 100 25 0.50	mg/kg mg/kg % pH mg/kg	11-SEP-18 04-SEP-18 11-SEP-18 07-SEP-18 04-SEP-18	11-SEP-18 06-SEP-18 11-SEP-18 07-SEP-18 05-SEP-18	R4212808 R4204697 R4212368 R4205254 R4203495

* Refer to Referenced Information for Qualifiers (if any) and Methodology.

ALS ENVIRONMENTAL ANALYTICAL REPORT

Sample Details/Parameters	Result	Qualifier*	D.L.	Units	Extracted	Analyzed	Batch
L2156847-7 18-08-311 Sampled By: CLIENT on 30-AUG-18 @ 16:30 Matrix: SOIL Metals							
Silver (Ag)	0.12		0.10	mg/kg	04-SEP-18	05-SEP-18	R4203495
Sodium (Na)	177		10	mg/kg	04-SEP-18	05-SEP-18	R4203495
Strontium (Sr)	67.6		0.10	mg/kg	04-SEP-18	05-SEP-18	R4203495
Thallium (Tl)	0.33		0.10	mg/kg	04-SEP-18	05-SEP-18	R4203495
Tin (Sn)	<5.0		5.0	mg/kg	04-SEP-18	05-SEP-18	R4203495
Titanium (Ti)	61.1		0.50	mg/kg	04-SEP-18	05-SEP-18	R4203495
Uranium (U)	1.51		0.020	mg/kg	04-SEP-18	05-SEP-18	R4203495
Vanadium (V)	53.8		0.50	mg/kg	04-SEP-18	05-SEP-18	R4203495
Zinc (Zn)	90		10	mg/kg	04-SEP-18	05-SEP-18	R4203495
L2156847-8 18-08-312 Sampled By: CLIENT on 30-AUG-18 @ 16:30 Matrix: SOIL Miscellaneous Parameters							
Available Nitrate-N	2.1		1.0	mg/kg	07-SEP-18	07-SEP-18	R4205678
% Moisture	16.6		0.10	%	11-SEP-18	11-SEP-18	R4212368
Total Nitrogen by LECO	1560		200	mg/kg	07-SEP-18	07-SEP-18	R4206608
Total Available N & NO3-N, NO2-N & NH4							
Available Ammonium-N							
Available Ammonium-N	4.9		1.0	mg/kg	06-SEP-18	06-SEP-18	R4204765
Available Ammonium-N - Calculation							
Total Available Nitrogen	7.4		2.2	mg/kg		07-SEP-18	
Nitrate, Nitrite & Nitrate+Nitrite-N(KCL							
Nitrite-N	<1.0		1.0	mg/kg	06-SEP-18	06-SEP-18	R4211347
Nitrate+Nitrite-N	2.4		2.0	mg/kg	06-SEP-18	06-SEP-18	R4211347
Nitrate-N	2.4		2.0	mg/kg	06-SEP-18	06-SEP-18	R4211347
L2156847-9 18-08-313 Sampled By: CLIENT on 30-AUG-18 @ 16:30 Matrix: SOIL Atterberg limits							
Liquid Limit (LL)	54		1	%	10-SEP-18	10-SEP-18	R4208207
Moisture at Plastic Limit	23		1	%	10-SEP-18	10-SEP-18	R4208207
Plasticity Index (PI)	30		1	%	10-SEP-18	10-SEP-18	R4208207

* Refer to Referenced Information for Qualifiers (if any) and Methodology.

Reference Information

Test Method References:

ALS Test Code	Matrix	Test Description	Method Reference**
---------------	--------	------------------	--------------------

ATTERBERG-SK	Soil	Atterberg limits	CARTER CSSS 58
--------------	------	------------------	----------------

The liquid limit (or upper plastic limit) is the point at which the soil becomes semifluid, like softened butter. In operational terms, the liquid limit is defined as the water content at which a trapezoidal groove cut in moist soil is closed after 25 taps on a hard rubber plate (ASTM D-18, 1958).

The plastic limit (or lower plastic limit) is defined as the water content at which soil begins to crumble on being rolled into a thread 1/8 inch (or 3 mm) in diameter. It represents the lowest water content at which soil can be deformed readily without cracking.

The plastic index (which is the difference between the liquid and plastic limits) gives an indication of the "clayeyness" or plasticity of a clay and is employed in engineering classification systems for soils.

This method is equivalent to ASTM D4318-10.

CR-CR6-IC-WT	Soil	Hexavalent Chromium in Soil	SW846 3060A/7199
--------------	------	-----------------------------	------------------

This analysis is carried out using procedures adapted from "Test Methods for Evaluating Solid Waste" SW-846, Method 7199, published by the United States Environmental Protection Agency (EPA). The procedure involves analysis for chromium (VI) by ion chromatography using diphenylcarbazide in a sulphuric acid solution.

Analysis conducted in accordance with the Protocol for Analytical Methods Used in the Assessment of Properties under Part XV.1 of the Environmental Protection Act (July 1, 2011).

ETL-N-TOT-AVAIL-SK	Soil	Available Ammonium-N - Calculation	Soil Methods of Analysis (1993) CSSS
--------------------	------	------------------------------------	--------------------------------------

HG-200.2-CVAA-WP	Soil	Mercury in Soil	EPA 200.2/1631E (mod)
------------------	------	-----------------	-----------------------

Soil samples are digested with nitric and hydrochloric acids, followed by analysis by CVAAS.

MET-200.2-MS-WP	Soil	Metals	EPA 200.2/6020A
-----------------	------	--------	-----------------

Samples for analysis are homogenized, dried at 60 degrees Celsius, sieved through a 2 mm (10 mesh) sieve, and a representative subsample of the dry material is weighed. The sample is then digested by block digester (EPA 200.2). Instrumental analysis is by inductively coupled plasma - mass spectrometry (EPA Method 6020A).

Method Limitation: This method is not a total digestion technique. It is a very strong acid digestion that is intended to dissolve those metals that may become "environmentally available." By design, elements bound in silicate structures are not normally dissolved by this procedure as they are not usually mobile in the environment.

MOIST-SK	Soil	Moisture Content	CWS for PHC in Soil - Tier 1
----------	------	------------------	------------------------------

The weighed portion of soil is placed in a 105 C oven overnight. The dried soil is allowed to cooled to room temperature, weighed and the % moisture is calculated.

MOISTURE-WT	Soil	% Moisture	Gravimetric: Oven Dried
-------------	------	------------	-------------------------

N-TOT-LECO-SK	Soil	Total Nitrogen by combustion method	CSSS (2008) 22.4
---------------	------	-------------------------------------	------------------

The sample is ignited in a combustion analyzer where nitrogen in the reduced nitrous oxide gas is determined using a thermal conductivity detector.

N2/N3-AVAIL-KCL-SK	Soil	Nitrate, Nitrite & Nitrate+Nitrite-N(KCL)	CSSS (2008) 6.2-6.3
--------------------	------	---	---------------------

Plant available nitrate and nitrite are extracted from the sample with 2N KCl. Nitrate and Nitrite in the filtered extract are determined colorimetrically by Technicon auto-analyzer or flow injection analyzer at 520 nm.

NH4-AVAIL-SK	Soil	Available Ammonium-N	Comm Soil Sci 19(6)
--------------	------	----------------------	---------------------

Ammonium (NH₄-N) is extracted from the soil using 2 N KCl. Ammonium in the extract is mixed with hypochlorite and salicylate to form indophenol blue, which is determined colorimetrically by auto analysis at 660 nm.

NO3-AVAIL-SK	Soil	Available Nitrate-N	Method = Alberta Ag (1988)
--------------	------	---------------------	----------------------------

Available Nitrate and Nitrite are extracted from the soil using a dilute calcium chloride solution.

Nitrate is quantitatively reduced to nitrite by passage of the sample through a copperized cadmium column. The nitrite (reduced nitrate plus original nitrite) is then determined by diazotizing with sulfanilamide followed by coupling with N-(1-naphthyl) ethylenediamine dihydrochloride. The resulting water soluble dye has a magenta color which is measured at colorimetrically at 520nm.

Reference:

Recommended Methods of Soil Analysis for Canadian Prairie Agricultural Soils. Alberta Agriculture (1988) p. 19 and 28

Reference Information

Test Method References:

ALS Test Code	Matrix	Test Description	Method Reference**
PH-1:2-SK	Soil	pH (1:2 Soil:Water Extraction)	AB Ag (1988) p.7
1 part dry soil and 2 parts de-ionized water (by volume) is mixed. The slurry is allowed to stand with occasional stirring for 30 - 60 minutes. After equilibration, pH of the slurry is measured using a pH meter.			
PO4-AVAIL-OLSEN-SK	Soil	Available Phosphate-P by Olsen	CSSS (2008) 8.2
Plant available phosphorus is extracted from the sample with sodium bicarbonate. PO4-P in the filtered extract is determined colorimetrically at 880 nm.			

** ALS test methods may incorporate modifications from specified reference methods to improve performance.

The last two letters of the above test code(s) indicate the laboratory that performed analytical analysis for that test. Refer to the list below:

Laboratory Definition Code	Laboratory Location
SK	ALS ENVIRONMENTAL - SASKATOON, SASKATCHEWAN, CANADA
WT	ALS ENVIRONMENTAL - WATERLOO, ONTARIO, CANADA
WP	ALS ENVIRONMENTAL - WINNIPEG, MANITOBA, CANADA

Chain of Custody Numbers:

GLOSSARY OF REPORT TERMS

Surrogates are compounds that are similar in behaviour to target analyte(s), but that do not normally occur in environmental samples. For applicable tests, surrogates are added to samples prior to analysis as a check on recovery. In reports that display the D.L. column, laboratory objectives for surrogates are listed there.

mg/kg - milligrams per kilogram based on dry weight of sample

mg/kg wwt - milligrams per kilogram based on wet weight of sample

mg/kg lwt - milligrams per kilogram based on lipid-adjusted weight

mg/L - unit of concentration based on volume, parts per million.

< - Less than.

D.L. - The reporting limit.

N/A - Result not available. Refer to qualifier code and definition for explanation.

Test results reported relate only to the samples as received by the laboratory.

UNLESS OTHERWISE STATED, ALL SAMPLES WERE RECEIVED IN ACCEPTABLE CONDITION.

Analytical results in unsigned test reports with the DRAFT watermark are subject to change, pending final QC review.



Environmental

Quality Control Report

Workorder: L2156847

Report Date: 12-SEP-18

Page 1 of 7

Client: City of Portage la Prairie - Wastewater
 97 Saskatchewan Avenue East
 Portage la Prairie MB R1N 0L8

Contact: AARON STECHESEN

Test	Matrix	Reference	Result	Qualifier	Units	RPD	Limit	Analyzed
CR-CR6-IC-WT	Soil							
Batch R4207797								
WG2870374-4 CRM		WT-SQC012						
Chromium, Hexavalent			90.4		%		70-130	10-SEP-18
WG2870374-3 DUP		L2156847-4						
Chromium, Hexavalent		<0.20	<0.20	RPD-NA	ug/g	N/A	35	10-SEP-18
WG2870374-2 LCS								
Chromium, Hexavalent			89.6		%		80-120	10-SEP-18
WG2870374-1 MB								
Chromium, Hexavalent			<0.20		ug/g		0.2	10-SEP-18
HG-200.2-CVAA-WP	Soil							
Batch R4204697								
WG2868099-10 CRM		CANMET TILL-1						
Mercury (Hg)			92.2		%		70-130	06-SEP-18
WG2868099-11 DUP		L2156847-4						
Mercury (Hg)		0.0437	0.0461		mg/kg	5.3	40	06-SEP-18
WG2868099-8 LCS								
Mercury (Hg)			98.5		%		80-120	06-SEP-18
WG2868099-7 MB								
Mercury (Hg)			<0.0050		mg/kg		0.005	06-SEP-18
MET-200.2-MS-WP	Soil							
Batch R4203495								
WG2867463-4 CRM		CANMET TILL-1						
Aluminum (Al)			106.0		%		70-130	05-SEP-18
Antimony (Sb)			110.2		%		70-130	05-SEP-18
Arsenic (As)			101.4		%		70-130	05-SEP-18
Barium (Ba)			102.8		%		70-130	05-SEP-18
Beryllium (Be)			97.4		%		70-130	05-SEP-18
Bismuth (Bi)			98.5		%		70-130	05-SEP-18
Boron (B)			2		mg/kg		0-8	05-SEP-18
Cadmium (Cd)			99.6		%		70-130	05-SEP-18
Calcium (Ca)			91.6		%		70-130	05-SEP-18
Chromium (Cr)			99.0		%		70-130	05-SEP-18
Cobalt (Co)			99.9		%		70-130	05-SEP-18
Copper (Cu)			103.3		%		70-130	05-SEP-18
Iron (Fe)			101.5		%		70-130	05-SEP-18
Lead (Pb)			101.5		%		70-130	05-SEP-18
Magnesium (Mg)			105.3		%		70-130	05-SEP-18
Manganese (Mn)			105.3		%		70-130	05-SEP-18



Quality Control Report

Workorder: L2156847

Report Date: 12-SEP-18

Test	Matrix	Reference	Result	Qualifier	Units	RPD	Limit	Analyzed
MET-200.2-MS-WP	Soil							
Batch	R4203495							
WG2867463-4	CRM	CANMET TILL-1						
Molybdenum (Mo)			107.4		%		70-130	05-SEP-18
Nickel (Ni)			99.1		%		70-130	05-SEP-18
Phosphorus (P)			102.7		%		70-130	05-SEP-18
Potassium (K)			89.8		%		70-130	05-SEP-18
Selenium (Se)			97.2		%		70-130	05-SEP-18
Silver (Ag)			101.8		%		70-130	05-SEP-18
Sodium (Na)			91.4		%		70-130	05-SEP-18
Strontium (Sr)			94.3		%		70-130	05-SEP-18
Thallium (Tl)			0.13		mg/kg		0.03-0.23	05-SEP-18
Tin (Sn)			1.0		mg/kg		0-3.1	05-SEP-18
Titanium (Ti)			89.4		%		70-130	05-SEP-18
Uranium (U)			101.1		%		70-130	05-SEP-18
Vanadium (V)			97.6		%		70-130	05-SEP-18
Zinc (Zn)			100.5		%		70-130	05-SEP-18
WG2867463-2	LCS							
Aluminum (Al)			104.4		%		80-120	05-SEP-18
Antimony (Sb)			105.0		%		80-120	05-SEP-18
Arsenic (As)			102.3		%		80-120	05-SEP-18
Barium (Ba)			102.6		%		80-120	05-SEP-18
Beryllium (Be)			98.7		%		80-120	05-SEP-18
Bismuth (Bi)			102.6		%		80-120	05-SEP-18
Boron (B)			97.5		%		80-120	05-SEP-18
Cadmium (Cd)			101.1		%		80-120	05-SEP-18
Calcium (Ca)			98.9		%		80-120	05-SEP-18
Chromium (Cr)			102.2		%		80-120	05-SEP-18
Cobalt (Co)			102.1		%		80-120	05-SEP-18
Copper (Cu)			102.6		%		80-120	05-SEP-18
Iron (Fe)			101.3		%		80-120	05-SEP-18
Lead (Pb)			102.1		%		80-120	05-SEP-18
Magnesium (Mg)			108.0		%		80-120	05-SEP-18
Manganese (Mn)			102.3		%		80-120	05-SEP-18
Molybdenum (Mo)			105.7		%		80-120	05-SEP-18
Nickel (Ni)			100.9		%		80-120	05-SEP-18
Phosphorus (P)			106.7		%		80-120	05-SEP-18



Quality Control Report

Workorder: L2156847

Report Date: 12-SEP-18

Test	Matrix	Reference	Result	Qualifier	Units	RPD	Limit	Analyzed
MET-200.2-MS-WP	Soil							
Batch	R4203495							
WG2867463-2	LCS							
Potassium (K)			103.0		%		80-120	05-SEP-18
Selenium (Se)			101.7		%		80-120	05-SEP-18
Silver (Ag)			99.7		%		80-120	05-SEP-18
Sodium (Na)			103.5		%		80-120	05-SEP-18
Strontium (Sr)			99.4		%		80-120	05-SEP-18
Thallium (Tl)			100.6		%		80-120	05-SEP-18
Tin (Sn)			105.1		%		80-120	05-SEP-18
Titanium (Ti)			103.5		%		80-120	05-SEP-18
Uranium (U)			100.6		%		80-120	05-SEP-18
Vanadium (V)			103.9		%		80-120	05-SEP-18
Zinc (Zn)			101.9		%		80-120	05-SEP-18
WG2867463-1	MB							
Aluminum (Al)			<5.0		mg/kg		5	05-SEP-18
Antimony (Sb)			<0.10		mg/kg		0.1	05-SEP-18
Arsenic (As)			<0.10		mg/kg		0.1	05-SEP-18
Barium (Ba)			<0.50		mg/kg		0.5	05-SEP-18
Beryllium (Be)			<0.10		mg/kg		0.1	05-SEP-18
Bismuth (Bi)			<0.020		mg/kg		0.02	05-SEP-18
Boron (B)			<10		mg/kg		10	05-SEP-18
Cadmium (Cd)			<0.020		mg/kg		0.02	05-SEP-18
Calcium (Ca)			<100		mg/kg		100	05-SEP-18
Chromium (Cr)			<1.0		mg/kg		1	05-SEP-18
Cobalt (Co)			<0.020		mg/kg		0.02	05-SEP-18
Copper (Cu)			<1.0		mg/kg		1	05-SEP-18
Iron (Fe)			<25		mg/kg		25	05-SEP-18
Lead (Pb)			<0.20		mg/kg		0.2	05-SEP-18
Magnesium (Mg)			<10		mg/kg		10	05-SEP-18
Manganese (Mn)			<0.50		mg/kg		0.5	05-SEP-18
Molybdenum (Mo)			<0.10		mg/kg		0.1	05-SEP-18
Nickel (Ni)			<0.50		mg/kg		0.5	05-SEP-18
Phosphorus (P)			<100		mg/kg		100	05-SEP-18
Potassium (K)			<25		mg/kg		25	05-SEP-18
Selenium (Se)			<0.50		mg/kg		0.5	05-SEP-18
Silver (Ag)			<0.10		mg/kg		0.1	05-SEP-18



Environmental

Quality Control Report

Workorder: L2156847

Report Date: 12-SEP-18

Page 4 of 7

Test	Matrix	Reference	Result	Qualifier	Units	RPD	Limit	Analyzed
MET-200.2-MS-WP	Soil							
Batch	R4203495							
WG2867463-1	MB							
Sodium (Na)			<10		mg/kg		10	05-SEP-18
Strontium (Sr)			<0.10		mg/kg		0.1	05-SEP-18
Thallium (Tl)			<0.10		mg/kg		0.1	05-SEP-18
Tin (Sn)			<5.0		mg/kg		5	05-SEP-18
Titanium (Ti)			<0.50		mg/kg		0.5	05-SEP-18
Uranium (U)			<0.020		mg/kg		0.02	05-SEP-18
Vanadium (V)			<0.50		mg/kg		0.5	05-SEP-18
Zinc (Zn)			<10		mg/kg		10	05-SEP-18
MOIST-SK	Soil							
Batch	R4212368							
WG2869895-1	DUP	L2156847-4						
% Moisture		20.7	20.9		%	0.9	20	11-SEP-18
WG2869895-3	LCS							
% Moisture			102.5		%		90-110	11-SEP-18
WG2869895-2	MB							
% Moisture			<0.10		%		0.1	11-SEP-18
MOISTURE-WT	Soil							
Batch	R4205415							
WG2870761-2	LCS							
% Moisture			99.96		%		90-110	08-SEP-18
WG2870761-1	MB							
% Moisture			<0.10		%		0.1	08-SEP-18
N-TOT-LECO-SK	Soil							
Batch	R4206608							
WG2866092-2	IRM	08-109_SOIL						
Total Nitrogen by LECO			95.7		%		80-120	07-SEP-18
WG2866092-5	LCS	SULFADIAZINE						
Total Nitrogen by LECO			101.2		%		90-110	07-SEP-18
WG2866092-4	MB							
Total Nitrogen by LECO			<0.020		%		0.02	07-SEP-18
N2/N3-AVAIL-KCL-SK	Soil							
Batch	R4211347							
WG2868793-1	DUP	L2156847-8						
Nitrite-N		<1.0	<1.0	RPD-NA	mg/kg	N/A	30	06-SEP-18
Nitrate+Nitrite-N		2.4	2.3		mg/kg	3.8	30	06-SEP-18
WG2868793-3	IRM	SAL814						



Environmental

Quality Control Report

Workorder: L2156847

Report Date: 12-SEP-18

Page 5 of 7

Test	Matrix	Reference	Result	Qualifier	Units	RPD	Limit	Analyzed
N2/N3-AVAIL-KCL-SK	Soil							
Batch	R4211347							
WG2868793-3	IRM	SAL814	118.5		%		70-130	06-SEP-18
Nitrate+Nitrite-N								
WG2868793-2	MB		<1.0		mg/kg		1	06-SEP-18
Nitrite-N								
			<2.0		mg/kg		2	06-SEP-18
Nitrate+Nitrite-N								
NH4-AVAIL-SK	Soil							
Batch	R4204765							
WG2868790-1	DUP	L2156847-8	4.5		mg/kg	9.4	20	06-SEP-18
Available Ammonium-N								
WG2868790-3	IRM	SAL814	104.9		%		70-130	06-SEP-18
Available Ammonium-N								
WG2868790-4	LCS		90.8		%		80-120	06-SEP-18
Available Ammonium-N								
WG2868790-2	MB		<1.0		mg/kg		1	06-SEP-18
Available Ammonium-N								
NO3-AVAIL-SK	Soil							
Batch	R4205678							
WG2868772-3	IRM	SAL814	103.0		%		70-130	07-SEP-18
Available Nitrate-N								
WG2868772-2	MB		<1.0		mg/kg		1	07-SEP-18
Available Nitrate-N								
PH-1:2-SK	Soil							
Batch	R4205254							
WG2869905-2	IRM	SAL814	8.09		pH		7.65-8.25	07-SEP-18
pH (1:2 soil:water)								
WG2869905-3	LCS		6.99		pH		6.66-7.06	07-SEP-18
pH (1:2 soil:water)								
PO4-AVAIL-OLSEN-SK	Soil							
Batch	R4212808							
WG2869909-3	IRM	FARM2005	104.0		%		80-120	11-SEP-18
Available Phosphate-P								
WG2869909-2	MB		<1.0		mg/kg		1	11-SEP-18
Available Phosphate-P								

Quality Control Report

Workorder: L2156847

Report Date: 12-SEP-18

Page 6 of 7

Legend:

Limit	ALS Control Limit (Data Quality Objectives)
DUP	Duplicate
RPD	Relative Percent Difference
N/A	Not Available
LCS	Laboratory Control Sample
SRM	Standard Reference Material
MS	Matrix Spike
MSD	Matrix Spike Duplicate
ADE	Average Desorption Efficiency
MB	Method Blank
IRM	Internal Reference Material
CRM	Certified Reference Material
CCV	Continuing Calibration Verification
CVS	Calibration Verification Standard
LCSD	Laboratory Control Sample Duplicate

Sample Parameter Qualifier Definitions:

Qualifier	Description
RPD-NA	Relative Percent Difference Not Available due to result(s) being less than detection limit.

Quality Control Report

Workorder: L2156847

Report Date: 12-SEP-18

Page 7 of 7

Hold Time Exceedances:

ALS Product Description	Sample ID	Sampling Date	Date Processed	Rec. HT	Actual HT	Units	Qualifier
Plant Available Nutrients							
Available Nitrate-N							
	2	30-AUG-18 16:30	07-SEP-18 00:00	3	7	days	EHT
	5	30-AUG-18 16:30	07-SEP-18 00:00	3	7	days	EHT
	8	30-AUG-18 16:30	07-SEP-18 00:00	3	7	days	EHT
Nitrate, Nitrite & Nitrate+Nitrite-N(KCL)							
	2	30-AUG-18 16:30	06-SEP-18 16:44	3	7	days	EHT
	5	30-AUG-18 16:30	06-SEP-18 16:44	3	7	days	EHT
	8	30-AUG-18 16:30	06-SEP-18 16:44	3	7	days	EHT

Legend & Qualifier Definitions:

- EHTR-FM: Exceeded ALS recommended hold time prior to sample receipt. Field Measurement recommended.
- EHTR: Exceeded ALS recommended hold time prior to sample receipt.
- EHTL: Exceeded ALS recommended hold time prior to analysis. Sample was received less than 24 hours prior to expiry.
- EHT: Exceeded ALS recommended hold time prior to analysis.
- Rec. HT: ALS recommended hold time (see units).

Notes*:

Where actual sampling date is not provided to ALS, the date (& time) of receipt is used for calculation purposes.
 Where actual sampling time is not provided to ALS, the earlier of 12 noon on the sampling date or the time (& date) of receipt is used for calculation purposes. Samples for L2156847 were received on 31-AUG-18 11:25.

ALS recommended hold times may vary by province. They are assigned to meet known provincial and/or federal government requirements. In the absence of regulatory hold times, ALS establishes recommendations based on guidelines published by the US EPA, APHA Standard Methods, or Environment Canada (where available). For more information, please contact ALS.

The ALS Quality Control Report is provided to ALS clients upon request. ALS includes comprehensive QC checks with every analysis to ensure our high standards of quality are met. Each QC result has a known or expected target value, which is compared against pre-determined data quality objectives to provide confidence in the accuracy of associated test results.

Please note that this report may contain QC results from anonymous Sample Duplicates and Matrix Spikes that do not originate from this Work Order.



Chati



L2156847-COFC

COC # L2156847

Environmental Division

Report to: _____

Company: City of Portage la Prairie
 Contact: Aaron Stechesen
 Address: 97 Saskatchewan Ave. E.
 Portage la Prairie, MB R1N 0L8
 Phone: 204-239-8361 Fax: 204-239-8364

Standard: Regular (Default) Other:
 Select: PDF Excel Digital
 Email 1: astechesen@city-plap.com
 Email 2: _____

Service Requested: (rush - subject to availability)
 Priority (2-3 Business Days) - 50% Surcharge
 Emergency (1 Business Day) - 100% Surcharge
 For Emergency < 1 Day, ASAP or Weekend - Contact ALS

Client / Project Information:
 Job #: _____
 PO / AFE: W02435
 Quote #: _____

Lab Work Order # _____
 (lab use only)

Sample #	Sample Identification (This description will appear on the report)	ALS Contact: Judy Dalmoljer		Sampler:		Sample Type	PH-1:2-SK	HG-200.2-CVAF-WP	MET-200.2-MS-WP	PO4-AVAL-OLSEN-SK	N-TOT-AVAL-SK	N-TOT-LECO-SK	NO3-AVAL-SK	MOIST-SK	PREP-DRY/GRIND-SK	SPECIAL REQUEST-SK	ATTERBERG-SK	SAMPLE-DISPOSAL-WP	Number of Containers
		Date	Time	Date	Time														
1	18-08-305	30-Aug-18	16:30	30-Aug-18	16:30	Soil													1
2	18-08-306	30-Aug-18	16:30	30-Aug-18	16:30	Soil													2
3	18-08-307	30-Aug-18	16:30	30-Aug-18	16:30	Soil													2
3	18-08-308	30-Aug-18	16:30	30-Aug-18	16:30	Soil													1
3	18-08-309	30-Aug-18	16:30	30-Aug-18	16:30	Soil													7
3	18-08-310	30-Aug-18	16:30	30-Aug-18	16:30	Soil													2
3	18-08-311	30-Aug-18	16:30	30-Aug-18	16:30	Soil													1
3	18-08-312	30-Aug-18	16:30	30-Aug-18	16:30	Soil													3
3	18-08-313	30-Aug-18	16:30	30-Aug-18	16:30	Soil													2

Special Instructions / Regulations / Hazardous Details

CR-CR6-IC-WT (Hexavalent Chromium) on 18-08-308

Failure to complete all portions of this form may delay analysis. Please fill in this form LEGIBLY.

By the use of this form the user acknowledges and agrees with the Terms and Conditions as specified on the back page of the white - report copy.

SHIPMENT RELEASE (client use):
 Date & Time: Aug 31/18 2:30pm
 Received by: [Signature]
 Date: 31/08/18
 Time: 11:25
 Temperature: 13.8

SHIPMENT RECEPTION (lab use only):
 Date & Time: _____
 Verified by: _____
 Date & Time: _____

SHIPMENT VERIFICATION (lab use only):
 Observations: Yes / No ?
 If Yes attach SIF

REFER TO BACK PAGE FOR ALS LOCATORS AND SAMPLING INFORMATION

WHITE - REPORT COPY, PINK - FILE COPY, YELLOW - CLIENT COPY

GENF 18.00 Front



City of Portage la Prairie - Wastewater
ATTN: AARON STECHESEN
97 Saskatchewan Avenue East
Portage la Prairie MB R1N 0L8

Date Received: 10-SEP-18
Report Date: 21-SEP-18 07:39 (MT)
Version: FINAL

Client Phone: 204-239-8361

Certificate of Analysis

Lab Work Order #: L2161177
Project P.O. #: W02435
Job Reference:
C of C Numbers:
Legal Site Desc:

Hua Wo
Chemistry Laboratory Manager

[This report shall not be reproduced except in full without the written authority of the Laboratory.]

ADDRESS: 1329 Niakwa Road East, Unit 12, Winnipeg, MB R2J 3T4 Canada | Phone: +1 204 255 9720 | Fax: +1 204 255 9721
ALS CANADA LTD Part of the ALS Group An ALS Limited Company

ALS ENVIRONMENTAL ANALYTICAL REPORT

Sample Details/Parameters	Result	Qualifier*	D.L.	Units	Extracted	Analyzed	Batch
L2161177-1 18-09-19 Sampled By: CLIENT on 07-SEP-18 @ 16:30 Matrix: SOIL	<i>Tidsburg NW 31-125</i>						
Miscellaneous Parameters							
Available Phosphate-P	38.1		1.0	mg/kg	20-SEP-18	20-SEP-18	R4229127
Mercury (Hg)	0.0440		0.0050	mg/kg	12-SEP-18	17-SEP-18	R4217950
% Moisture	17.1		0.10	%	18-SEP-18	18-SEP-18	R4218350
pH (1:2 soil:water)	7.17		0.10	pH	17-SEP-18	17-SEP-18	R4218009
Metals							
Aluminum (Al)	19800		5.0	mg/kg	12-SEP-18	12-SEP-18	R4216286
Antimony (Sb)	0.47		0.10	mg/kg	12-SEP-18	12-SEP-18	R4216286
Arsenic (As)	10.6		0.10	mg/kg	12-SEP-18	12-SEP-18	R4216286
Barium (Ba)	189		0.50	mg/kg	12-SEP-18	12-SEP-18	R4216286
Beryllium (Be)	0.80		0.10	mg/kg	12-SEP-18	12-SEP-18	R4216286
Bismuth (Bi)	0.222		0.020	mg/kg	12-SEP-18	12-SEP-18	R4216286
Boron (B)	14		10	mg/kg	12-SEP-18	12-SEP-18	R4216286
Cadmium (Cd)	0.556		0.020	mg/kg	12-SEP-18	12-SEP-18	R4216286
Calcium (Ca)	9960		100	mg/kg	12-SEP-18	12-SEP-18	R4216286
Chromium (Cr)	27.6		1.0	mg/kg	12-SEP-18	12-SEP-18	R4216286
Cobalt (Co)	11.2		0.020	mg/kg	12-SEP-18	12-SEP-18	R4216286
Copper (Cu)	25.8		1.0	mg/kg	12-SEP-18	12-SEP-18	R4216286
Iron (Fe)	24800		25	mg/kg	12-SEP-18	12-SEP-18	R4216286
Lead (Pb)	13.0		0.20	mg/kg	12-SEP-18	12-SEP-18	R4216286
Magnesium (Mg)	9340		10	mg/kg	12-SEP-18	12-SEP-18	R4216286
Manganese (Mn)	972		0.50	mg/kg	12-SEP-18	12-SEP-18	R4216286
Molybdenum (Mo)	0.42		0.10	mg/kg	12-SEP-18	12-SEP-18	R4216286
Nickel (Ni)	30.7		0.50	mg/kg	12-SEP-18	12-SEP-18	R4216286
Phosphorus (P)	630		100	mg/kg	12-SEP-18	12-SEP-18	R4216286
Potassium (K)	3650		25	mg/kg	12-SEP-18	12-SEP-18	R4216286
Selenium (Se)	<0.50		0.50	mg/kg	12-SEP-18	12-SEP-18	R4216286
Silver (Ag)	0.16		0.10	mg/kg	12-SEP-18	12-SEP-18	R4216286
Sodium (Na)	275		10	mg/kg	12-SEP-18	12-SEP-18	R4216286
Strontium (Sr)	43.1		0.10	mg/kg	12-SEP-18	12-SEP-18	R4216286
Thallium (Tl)	0.34		0.10	mg/kg	12-SEP-18	12-SEP-18	R4216286
Tin (Sn)	<5.0		5.0	mg/kg	12-SEP-18	12-SEP-18	R4216286
Titanium (Ti)	45.7		0.50	mg/kg	12-SEP-18	12-SEP-18	R4216286
Uranium (U)	1.28		0.020	mg/kg	12-SEP-18	12-SEP-18	R4216286
Vanadium (V)	61.7		0.50	mg/kg	12-SEP-18	12-SEP-18	R4216286
Zinc (Zn)	103		10	mg/kg	12-SEP-18	12-SEP-18	R4216286
L2161177-2 18-09-20 Sampled By: CLIENT on 07-SEP-18 @ 16:30 Matrix: SOIL							
Miscellaneous Parameters							
Available Nitrate-N	5.5		1.0	mg/kg	14-SEP-18	14-SEP-18	R4216645
% Moisture	31.6		0.10	%	18-SEP-18	18-SEP-18	R4218350
Total Nitrogen by LECO	1840		200	mg/kg	13-SEP-18	13-SEP-18	R4215061
Total Available N & NO3-N, NO2-N & NH4							
Available Ammonium-N							
Available Ammonium-N	8.7		1.0	mg/kg	18-SEP-18	18-SEP-18	R4220589
Available Ammonium-N - Calculation							
Total Available Nitrogen	13.4		2.2	mg/kg		18-SEP-18	
Nitrate, Nitrite & Nitrate+Nitrite-N(KCL							
Nitrite-N	<1.0		1.0	mg/kg	17-SEP-18	17-SEP-18	R4221129
Nitrate+Nitrite-N	4.7		2.0	mg/kg	17-SEP-18	17-SEP-18	R4221129
Nitrate-N	4.7		2.0	mg/kg	17-SEP-18	17-SEP-18	R4221129

* Refer to Referenced Information for Qualifiers (if any) and Methodology.

ALS ENVIRONMENTAL ANALYTICAL REPORT

Sample Details/Parameters	Result	Qualifier*	D.L.	Units	Extracted	Analyzed	Batch
L2161177-2 18-09-20 Sampled By: CLIENT on 07-SEP-18 @ 16:30 Matrix: SOIL							
L2161177-3 18-09-21 Sampled By: CLIENT on 07-SEP-18 @ 16:30 Matrix: SOIL							
Atterberg limits							
Liquid Limit (LL)	67		1	%	18-SEP-18	18-SEP-18	R4220231
Moisture at Plastic Limit	28		1	%	18-SEP-18	18-SEP-18	R4220231
Plasticity Index (PI)	38		1	%	18-SEP-18	18-SEP-18	R4220231

* Refer to Referenced Information for Qualifiers (if any) and Methodology.

Reference Information

Test Method References:

ALS Test Code	Matrix	Test Description	Method Reference**
ATTERBERG-SK	Soil	Atterberg limits	CARTER CSSS 58
<p>The liquid limit (or upper plastic limit) is the point at which the soil becomes semifluid, like softened butter. In operational terms, the liquid limit is defined as the water content at which a trapezoidal groove cut in moist soil is closed after 25 taps on a hard rubber plate (ASTM D-18, 1958).</p> <p>The plastic limit (or lower plastic limit) is defined as the water content at which soil begins to crumble on being rolled into a thread 1/8 inch (or 3 mm) in diameter. It represents the lowest water content at which soil can be deformed readily without cracking.</p> <p>The plastic index (which is the difference between the liquid and plastic limits) gives an indication of the "clayeyness" or plasticity of a clay and is employed in engineering classification systems for soils.</p> <p>This method is equivalent to ASTM D4318-10.</p>			
ETL-N-TOT-AVAIL-SK	Soil	Available Ammonium-N - Calculation	Soil Methods of Analysis (1993) CSSS
HG-200.2-CVAA-WP	Soil	Mercury in Soil	EPA 200.2/1631E (mod)
<p>Soil samples are digested with nitric and hydrochloric acids, followed by analysis by CVAAS.</p>			
MET-200.2-MS-WP	Soil	Metals	EPA 200.2/6020A
<p>Samples for analysis are homogenized, dried at 60 degrees Celsius, sieved through a 2 mm (10 mesh) sieve, and a representative subsample of the dry material is weighed. The sample is then digested by block digester (EPA 200.2). Instrumental analysis is by inductively coupled plasma - mass spectrometry (EPA Method 6020A).</p> <p>Method Limitation: This method is not a total digestion technique. It is a very strong acid digestion that is intended to dissolve those metals that may become "environmentally available." By design, elements bound in silicate structures are not normally dissolved by this procedure as they are not usually mobile in the environment.</p>			
MOIST-SK	Soil	Moisture Content	CWS for PHC in Soil - Tier 1
<p>The weighed portion of soil is placed in a 105 C oven overnight. The dried soil is allowed to cooled to room temperature, weighed and the % moisture is calculated.</p>			
N-TOT-LECO-SK	Soil	Total Nitrogen by combustion method	CSSS (2008) 22.4
<p>The sample is ignited in a combustion analyzer where nitrogen in the reduced nitrous oxide gas is determined using a thermal conductivity detector.</p>			
N2/N3-AVAIL-KCL-SK	Soil	Nitrate, Nitrite & Nitrate+Nitrite-N(KCL	CSSS (2008) 6.2-6.3
<p>Plant available nitrate and nitrite are extracted from the sample with 2N KCl. Nitrate and Nitrite in the filtered extract are determined colorimetrically by Technicon auto-analyzer or flow injection analyzer at 520 nm.</p>			
NH4-AVAIL-SK	Soil	Available Ammonium-N	CSSS Carter 6.2 / Comm Soil Sci 19(6)
<p>Ammonium (NH4-N) is extracted from the soil using 2 N KCl. Ammonium in the extract is mixed with hypochlorite and salicylate to form indophenol blue, which is determined colorimetrically by auto analysis at 660 nm.</p>			
NO3-AVAIL-SK	Soil	Available Nitrate-N	Method = Alberta Ag (1988)
<p>Available Nitrate and Nitrite are extracted from the soil using a dilute calcium chloride solution. Nitrate is quantitatively reduced to nitrite by passage of the sample through a copperized cadmium column. The nitrite (reduced nitrate plus original nitrite) is then determined by diazotizing with sulfanilamide followed by coupling with N-(1-naphthyl) ethylenediamine dihydrochloride. The resulting water soluble dye has a magenta color which is measured at colorimetrically at 520nm.</p>			
<p>Reference: Recommended Methods of Soil Analysis for Canadian Prairie Agricultural Soils. Alberta Agriculture (1988) p. 19 and 28</p>			
PH-1:2-SK	Soil	pH (1:2 Soil:Water Extraction)	AB Ag (1988) p.7
<p>1 part dry soil and 2 parts de-ionized water (by volume) is mixed. The slurry is allowed to stand with occasional stirring for 30 - 60 minutes. After equilibration, pH of the slurry is measured using a pH meter.</p>			
PO4-AVAIL-OLSEN-SK	Soil	Available Phosphate-P by Olsen	CSSS (2008) 8.2
<p>Plant available phosphorus is extracted from the sample with sodium bicarbonate. PO4-P in the filtered extract is determined colorimetrically at 880 nm.</p>			

** ALS test methods may incorporate modifications from specified reference methods to improve performance.

Reference Information

Test Method References:

ALS Test Code	Matrix	Test Description	Method Reference**
---------------	--------	------------------	--------------------

The last two letters of the above test code(s) indicate the laboratory that performed analytical analysis for that test. Refer to the list below:

Laboratory Definition Code	Laboratory Location
SK	ALS ENVIRONMENTAL - SASKATOON, SASKATCHEWAN, CANADA
WP	ALS ENVIRONMENTAL - WINNIPEG, MANITOBA, CANADA

Chain of Custody Numbers:

GLOSSARY OF REPORT TERMS

Surrogates are compounds that are similar in behaviour to target analyte(s), but that do not normally occur in environmental samples. For applicable tests, surrogates are added to samples prior to analysis as a check on recovery. In reports that display the D.L. column, laboratory objectives for surrogates are listed there.

mg/kg - milligrams per kilogram based on dry weight of sample

mg/kg wwt - milligrams per kilogram based on wet weight of sample

mg/kg lwt - milligrams per kilogram based on lipid-adjusted weight

mg/L - unit of concentration based on volume, parts per million.

< - Less than.

D.L. - The reporting limit.

N/A - Result not available. Refer to qualifier code and definition for explanation.

Test results reported relate only to the samples as received by the laboratory.

UNLESS OTHERWISE STATED, ALL SAMPLES WERE RECEIVED IN ACCEPTABLE CONDITION.

Analytical results in unsigned test reports with the DRAFT watermark are subject to change, pending final QC review.



Quality Control Report

Workorder: L2161177

Report Date: 21-SEP-18

Page 1 of 7

Client: City of Portage la Prairie - Wastewater
 97 Saskatchewan Avenue East
 Portage la Prairie MB R1N 0L8

Contact: AARON STECHESEN

Test	Matrix	Reference	Result	Qualifier	Units	RPD	Limit	Analyzed
HG-200.2-CVAA-WP	Soil							
Batch	R4217950							
WG2875027-4	CRM	CANMET TILL-1						
Mercury (Hg)			95.6		%		70-130	17-SEP-18
WG2875027-5	DUP	L2161177-1						
Mercury (Hg)		0.0440	0.0391		mg/kg	12	40	17-SEP-18
WG2875027-2	LCS							
Mercury (Hg)			105.0		%		80-120	17-SEP-18
WG2875027-1	MB							
Mercury (Hg)			<0.0050		mg/kg		0.005	17-SEP-18
MET-200.2-MS-WP	Soil							
Batch	R4216286							
WG2874947-4	CRM	CANMET TILL-1						
Aluminum (Al)			108.1		%		70-130	12-SEP-18
Antimony (Sb)			104.5		%		70-130	12-SEP-18
Arsenic (As)			102.3		%		70-130	12-SEP-18
Barium (Ba)			97.0		%		70-130	12-SEP-18
Beryllium (Be)			99.0		%		70-130	12-SEP-18
Bismuth (Bi)			94.1		%		70-130	12-SEP-18
Boron (B)			5		mg/kg		0-8	12-SEP-18
Cadmium (Cd)			98.8		%		70-130	12-SEP-18
Calcium (Ca)			91.7		%		70-130	12-SEP-18
Chromium (Cr)			97.9		%		70-130	12-SEP-18
Cobalt (Co)			98.1		%		70-130	12-SEP-18
Copper (Cu)			100.6		%		70-130	12-SEP-18
Iron (Fe)			97.2		%		70-130	12-SEP-18
Lead (Pb)			99.3		%		70-130	12-SEP-18
Magnesium (Mg)			103.3		%		70-130	12-SEP-18
Manganese (Mn)			106.1		%		70-130	12-SEP-18
Molybdenum (Mo)			102.4		%		70-130	12-SEP-18
Nickel (Ni)			96.9		%		70-130	12-SEP-18
Phosphorus (P)			104.0		%		70-130	12-SEP-18
Potassium (K)			90.9		%		70-130	12-SEP-18
Selenium (Se)			98.9		%		70-130	12-SEP-18
Silver (Ag)			105.8		%		70-130	12-SEP-18
Sodium (Na)			85.7		%		70-130	12-SEP-18
Strontium (Sr)			94.0		%		70-130	12-SEP-18
Thallium (Tl)			0.12		mg/kg		0.03-0.23	12-SEP-18



Quality Control Report

Workorder: L2161177

Report Date: 21-SEP-18

Page 2 of 7

Test	Matrix	Reference	Result	Qualifier	Units	RPD	Limit	Analyzed
MET-200.2-MS-WP	Soil							
Batch	R4216286							
WG2874947-4	CRM	CANMET TILL-1						
Tin (Sn)			1.1		mg/kg		0-3.1	12-SEP-18
Titanium (Ti)			87.1		%		70-130	12-SEP-18
Uranium (U)			92.3		%		70-130	12-SEP-18
Vanadium (V)			96.0		%		70-130	12-SEP-18
Zinc (Zn)			99.7		%		70-130	12-SEP-18
WG2874947-2	LCS							
Aluminum (Al)			104.9		%		80-120	12-SEP-18
Antimony (Sb)			103.7		%		80-120	12-SEP-18
Arsenic (As)			103.1		%		80-120	12-SEP-18
Barium (Ba)			102.6		%		80-120	12-SEP-18
Beryllium (Be)			98.4		%		80-120	12-SEP-18
Bismuth (Bi)			96.6		%		80-120	12-SEP-18
Boron (B)			94.9		%		80-120	12-SEP-18
Cadmium (Cd)			102.3		%		80-120	12-SEP-18
Calcium (Ca)			99.0		%		80-120	12-SEP-18
Chromium (Cr)			101.4		%		80-120	12-SEP-18
Cobalt (Co)			101.1		%		80-120	12-SEP-18
Copper (Cu)			102.1		%		80-120	12-SEP-18
Iron (Fe)			96.2		%		80-120	12-SEP-18
Lead (Pb)			98.4		%		80-120	12-SEP-18
Magnesium (Mg)			111.4		%		80-120	12-SEP-18
Manganese (Mn)			103.0		%		80-120	12-SEP-18
Molybdenum (Mo)			101.4		%		80-120	12-SEP-18
Nickel (Ni)			101.1		%		80-120	12-SEP-18
Phosphorus (P)			108.5		%		80-120	12-SEP-18
Potassium (K)			105.8		%		80-120	12-SEP-18
Selenium (Se)			100.0		%		80-120	12-SEP-18
Silver (Ag)			100.6		%		80-120	12-SEP-18
Sodium (Na)			101.9		%		80-120	12-SEP-18
Strontium (Sr)			102.3		%		80-120	12-SEP-18
Thallium (Tl)			98.7		%		80-120	12-SEP-18
Tin (Sn)			103.8		%		80-120	12-SEP-18
Titanium (Ti)			101.9		%		80-120	12-SEP-18
Uranium (U)			96.1		%		80-120	12-SEP-18



Quality Control Report

Workorder: L2161177

Report Date: 21-SEP-18

Page 3 of 7

Test	Matrix	Reference	Result	Qualifier	Units	RPD	Limit	Analyzed
MET-200.2-MS-WP	Soil							
Batch	R4216286							
WG2874947-2	LCS							
Vanadium (V)			103.5		%		80-120	12-SEP-18
Zinc (Zn)			102.2		%		80-120	12-SEP-18
WG2874947-1	MB							
Aluminum (Al)			<5.0		mg/kg		5	12-SEP-18
Antimony (Sb)			<0.10		mg/kg		0.1	12-SEP-18
Arsenic (As)			0.46	B	mg/kg		0.1	12-SEP-18
Barium (Ba)			<0.50		mg/kg		0.5	12-SEP-18
Beryllium (Be)			<0.10		mg/kg		0.1	12-SEP-18
Bismuth (Bi)			<0.020		mg/kg		0.02	12-SEP-18
Boron (B)			<10		mg/kg		10	12-SEP-18
Cadmium (Cd)			<0.020		mg/kg		0.02	12-SEP-18
Calcium (Ca)			<100		mg/kg		100	12-SEP-18
Chromium (Cr)			<1.0		mg/kg		1	12-SEP-18
Cobalt (Co)			<0.020		mg/kg		0.02	12-SEP-18
Copper (Cu)			<1.0		mg/kg		1	12-SEP-18
Iron (Fe)			<25		mg/kg		25	12-SEP-18
Lead (Pb)			<0.20		mg/kg		0.2	12-SEP-18
Magnesium (Mg)			<10		mg/kg		10	12-SEP-18
Manganese (Mn)			<0.50		mg/kg		0.5	12-SEP-18
Molybdenum (Mo)			<0.10		mg/kg		0.1	12-SEP-18
Nickel (Ni)			<0.50		mg/kg		0.5	12-SEP-18
Phosphorus (P)			<100		mg/kg		100	12-SEP-18
Potassium (K)			<25		mg/kg		25	12-SEP-18
Selenium (Se)			<0.50		mg/kg		0.5	12-SEP-18
Silver (Ag)			<0.10		mg/kg		0.1	12-SEP-18
Sodium (Na)			<10		mg/kg		10	12-SEP-18
Strontium (Sr)			<0.10		mg/kg		0.1	12-SEP-18
Thallium (Tl)			<0.10		mg/kg		0.1	12-SEP-18
Tin (Sn)			<5.0		mg/kg		5	12-SEP-18
Titanium (Ti)			<0.50		mg/kg		0.5	12-SEP-18
Uranium (U)			<0.020		mg/kg		0.02	12-SEP-18
Vanadium (V)			<0.50		mg/kg		0.5	12-SEP-18
Zinc (Zn)			<10		mg/kg		10	12-SEP-18

MOIST-SK

Soil



Quality Control Report

Workorder: L2161177

Report Date: 21-SEP-18

Page 4 of 7

Test	Matrix	Reference	Result	Qualifier	Units	RPD	Limit	Analyzed
MOIST-SK	Soil							
Batch	R4218350							
WG2878489-1	DUP	L2161177-1						
% Moisture		17.1	18.1		%	5.8	20	18-SEP-18
WG2878489-3	LCS							
% Moisture			99.6		%		90-110	18-SEP-18
WG2878489-2	MB							
% Moisture			<0.10		%		0.1	18-SEP-18
N-TOT-LECO-SK	Soil							
Batch	R4215061							
WG2873234-2	IRM	08-109_SOIL						
Total Nitrogen by LECO			84.8		%		80-120	12-SEP-18
WG2873234-5	LCS	SULFADIAZINE						
Total Nitrogen by LECO			100.8		%		90-110	12-SEP-18
WG2873234-4	MB							
Total Nitrogen by LECO			<0.020		%		0.02	12-SEP-18
N2/N3-AVAIL-KCL-SK	Soil							
Batch	R4221129							
WG2878452-1	DUP	L2161177-2						
Nitrite-N		<1.0	<1.0	RPD-NA	mg/kg	N/A	30	17-SEP-18
Nitrate+Nitrite-N		4.7	4.7		mg/kg	0.3	30	17-SEP-18
WG2878452-3	IRM	SAL814						
Nitrate+Nitrite-N			99.8		%		70-130	17-SEP-18
WG2878452-2	MB							
Nitrite-N			<1.0		mg/kg		1	17-SEP-18
Nitrate+Nitrite-N			<2.0		mg/kg		2	17-SEP-18
NH4-AVAIL-SK	Soil							
Batch	R4220589							
WG2878409-3	IRM	SAL814						
Available Ammonium-N			106.7		%		70-130	18-SEP-18
WG2878409-4	LCS							
Available Ammonium-N			102.1		%		80-120	18-SEP-18
WG2878409-2	MB							
Available Ammonium-N			<1.0		mg/kg		1	18-SEP-18
NO3-AVAIL-SK	Soil							
Batch	R4216645							
WG2875516-3	IRM	SAL814						
Available Nitrate-N			102.7		%		70-130	14-SEP-18
WG2875516-2	MB							



Quality Control Report

Workorder: L2161177

Report Date: 21-SEP-18

Page 5 of 7

Test	Matrix	Reference	Result	Qualifier	Units	RPD	Limit	Analyzed
NO3-AVAIL-SK	Soil							
Batch R4216645								
WG2875516-2 MB								
Available Nitrate-N			<1.0		mg/kg		1	14-SEP-18
PH-1:2-SK	Soil							
Batch R4218009								
WG2878458-1 DUP		L2161177-1						
pH (1:2 soil:water)		7.17	7.23	J	pH	0.06	3	17-SEP-18
WG2878458-2 IRM		SAL814						
pH (1:2 soil:water)			7.97		pH		7.65-8.25	17-SEP-18
WG2878458-3 LCS								
pH (1:2 soil:water)			6.93		pH		6.66-7.06	17-SEP-18
PO4-AVAIL-OLSEN-SK	Soil							
Batch R4229127								
WG2878892-1 DUP		L2161177-1						
Available Phosphate-P		38.1	42.2		mg/kg	10	30	20-SEP-18
WG2878892-3 IRM		FARM2005						
Available Phosphate-P			101.7		%		80-120	20-SEP-18
WG2878892-2 MB								
Available Phosphate-P			<1.0		mg/kg		1	20-SEP-18

Quality Control Report

Workorder: L2161177

Report Date: 21-SEP-18

Page 6 of 7

Legend:

Limit	ALS Control Limit (Data Quality Objectives)
DUP	Duplicate
RPD	Relative Percent Difference
N/A	Not Available
LCS	Laboratory Control Sample
SRM	Standard Reference Material
MS	Matrix Spike
MSD	Matrix Spike Duplicate
ADE	Average Desorption Efficiency
MB	Method Blank
IRM	Internal Reference Material
CRM	Certified Reference Material
CCV	Continuing Calibration Verification
CVS	Calibration Verification Standard
LCSD	Laboratory Control Sample Duplicate

Sample Parameter Qualifier Definitions:

Qualifier	Description
B	Method Blank exceeds ALS DQO. Associated sample results which are < Limit of Reporting or > 5 times blank level are considered reliable.
J	Duplicate results and limits are expressed in terms of absolute difference.
RPD-NA	Relative Percent Difference Not Available due to result(s) being less than detection limit.

Quality Control Report

Workorder: L2161177

Report Date: 21-SEP-18

Page 7 of 7

Hold Time Exceedances:

ALS Product Description	Sample ID	Sampling Date	Date Processed	Rec. HT	Actual HT	Units	Qualifier
Plant Available Nutrients							
Available Nitrate-N	2	07-SEP-18 16:30	14-SEP-18 14:38	3	7	days	EHTL
Nitrate, Nitrite & Nitrate+Nitrite-N(KCL	2	07-SEP-18 16:30	17-SEP-18 14:04	3	10	days	EHTL

Legend & Qualifier Definitions:

EHTR-FM: Exceeded ALS recommended hold time prior to sample receipt. Field Measurement recommended.
EHTR: Exceeded ALS recommended hold time prior to sample receipt.
EHTL: Exceeded ALS recommended hold time prior to analysis. Sample was received less than 24 hours prior to expiry.
EHT: Exceeded ALS recommended hold time prior to analysis.
Rec. HT: ALS recommended hold time (see units).

Notes*:

Where actual sampling date is not provided to ALS, the date (& time) of receipt is used for calculation purposes.
Where actual sampling time is not provided to ALS, the earlier of 12 noon on the sampling date or the time (& date) of receipt is used for calculation purposes. Samples for L2161177 were received on 10-SEP-18 11:40.

ALS recommended hold times may vary by province. They are assigned to meet known provincial and/or federal government requirements. In the absence of regulatory hold times, ALS establishes recommendations based on guidelines published by the US EPA, APHA Standard Methods, or Environment Canada (where available). For more information, please contact ALS.

The ALS Quality Control Report is provided to ALS clients upon request. ALS includes comprehensive QC checks with every analysis to ensure our high standards of quality are met. Each QC result has a known or expected target value, which is compared against pre-determined data quality objectives to provide confidence in the accuracy of associated test results.

Please note that this report may contain QC results from anonymous Sample Duplicates and Matrix Spikes that do not originate from this Work Order.



L2161177-GOFC

Environmental Division

Report to:
 Company: City of Portage la Prairie
 Contact: Aaron Stechesen
 Address: 97 Saskatchewan Ave. E.
 Portage la Prairie, MB R1N 0L8
 Phone: 204-239-8361 Fax: 204-239-8364

Standard: X Other: Digital
 Select: PDF X Excel
 Email 1: astechesen@city-plap.com
 Email 2:

Service Requested: (rush - subject to availability)
 Regular (Default)
 Priority (2-3 Business Days) - 50% Surcharge
 Emergency (1 Business Day) - 100% Surcharge
 For Emergency < 1 Day, ASAP or Weekend - Contact ALS

Analysis Request
 (Indicate Filtered or Preserved, F/P)

Sample #	Sample Identification (This description will appear on the report)	Date	Time	Sampler:	Sample Type	PH-1-2-SK	HG-200-2-CVAF-WP	MET-200-2-MS-WP	PO4-AVAL-OLSEN-SK	N-TOT-AVAL-SK	N-TOT-LECO-SK	NO3-AVAL-SK	MOIST-SK	PREP-DRY/GRIND-SK	SPECIAL REQUEST-SK	ATTERBERG-SK	SAMPLE-DISPOSAL-WP	Number of Containers
1	18-08-305	07-Sep-18	16:30	Judy Delmojijer	Soil	✓	✓	✓	✓	✓	✓	✓	✓	✓	✓	✓	✓	1
2	18-08-306	07-Sep-18	16:30	Judy Delmojijer	Soil					✓	✓	✓	✓	✓	✓	✓	✓	3
3	18-08-307	07-Sep-18	16:30	Judy Delmojijer	Soil					✓	✓	✓	✓	✓	✓	✓	✓	4

Special Instructions / Regulations / Hazardous Details

Failure to complete all portions of this form may delay analysis. Please fill in this form LEGIBLY.

By the use of this form the user acknowledges and agrees with the Terms and Conditions as specified on the back page of the white - report copy.

SHIPMENT RELEASE (client use)
 Received by: *[Signature]* Date: 09/10/18 Time: 11:40 Temperature: 19.7
 Verified by: _____ Date & Time: _____
 Observations: _____
 Yes / No? _____
 If Yes attach SIF _____

REFER TO BACK PAGE FOR ALS LOCATIONS AND SAMPLING INFORMATION
 WHITE - REPORT COPY, PINK - FILE COPY, YELLOW - CLIENT COPY
 *GENF 18:00 Front



City of Portage la Prairie - Wastewater
ATTN: AARON STECHESEN
97 Saskatchewan Avenue East
Portage la Prairie MB R1N 0L8

Date Received: 14-AUG-18
Report Date: 21-AUG-18 13:37 (MT)
Version: FINAL

Client Phone: 204-239-8361

Certificate of Analysis

Lab Work Order #: L2146089
Project P.O. #: W02435
Job Reference:
C of C Numbers:
Legal Site Desc:

Hua Wo
Chemistry Laboratory Manager

[This report shall not be reproduced except in full without the written authority of the Laboratory.]

ADDRESS: 1329 Niakwa Road East, Unit 12, Winnipeg, MB R2J 3T4 Canada | Phone: +1 204 255 9720 | Fax: +1 204 255 9721
ALS CANADA LTD Part of the ALS Group An ALS Limited Company

ALS ENVIRONMENTAL ANALYTICAL REPORT

Sample Details/Parameters	Result	Qualifier*	D.L.	Units	Extracted	Analyzed	Batch
L2146089-1 18-08-47 Sampled By: CLIENT on 14-AUG-18 @ 08:00 Matrix: SOIL							
Miscellaneous Parameters							
Available Phosphate-P	19.7		1.0	mg/kg	20-AUG-18	20-AUG-18	R4178732
Mercury (Hg)	0.0376		0.0050	mg/kg	15-AUG-18	15-AUG-18	R4171819
% Moisture	18.6		0.10	%	17-AUG-18	17-AUG-18	R4175445
pH (1:2 soil:water)	7.45		0.10	pH	20-AUG-18	20-AUG-18	R4178488
Metals							
Aluminum (Al)	16300		5.0	mg/kg	15-AUG-18	15-AUG-18	R4170709
Antimony (Sb)	0.34		0.10	mg/kg	15-AUG-18	15-AUG-18	R4170709
Arsenic (As)	6.08		0.10	mg/kg	15-AUG-18	15-AUG-18	R4170709
Barium (Ba)	164		0.50	mg/kg	15-AUG-18	15-AUG-18	R4170709
Beryllium (Be)	0.93		0.10	mg/kg	15-AUG-18	15-AUG-18	R4170709
Bismuth (Bi)	0.228		0.020	mg/kg	15-AUG-18	15-AUG-18	R4170709
Boron (B)	14		10	mg/kg	15-AUG-18	15-AUG-18	R4170709
Cadmium (Cd)	0.473		0.020	mg/kg	15-AUG-18	15-AUG-18	R4170709
Calcium (Ca)	10800		100	mg/kg	15-AUG-18	15-AUG-18	R4170709
Chromium (Cr)	23.6		1.0	mg/kg	15-AUG-18	15-AUG-18	R4170709
Cobalt (Co)	9.48		0.020	mg/kg	15-AUG-18	15-AUG-18	R4170709
Copper (Cu)	21.7		1.0	mg/kg	15-AUG-18	15-AUG-18	R4170709
Iron (Fe)	22200		25	mg/kg	15-AUG-18	15-AUG-18	R4170709
Lead (Pb)	13.6		0.20	mg/kg	15-AUG-18	15-AUG-18	R4170709
Magnesium (Mg)	8820		10	mg/kg	15-AUG-18	15-AUG-18	R4170709
Manganese (Mn)	817		0.50	mg/kg	15-AUG-18	15-AUG-18	R4170709
Molybdenum (Mo)	0.40		0.10	mg/kg	15-AUG-18	15-AUG-18	R4170709
Nickel (Ni)	26.2		0.50	mg/kg	15-AUG-18	15-AUG-18	R4170709
Phosphorus (P)	540		100	mg/kg	15-AUG-18	15-AUG-18	R4170709
Potassium (K)	2780		25	mg/kg	15-AUG-18	15-AUG-18	R4170709
Selenium (Se)	<0.50		0.50	mg/kg	15-AUG-18	15-AUG-18	R4170709
Silver (Ag)	0.13		0.10	mg/kg	15-AUG-18	15-AUG-18	R4170709
Sodium (Na)	288		10	mg/kg	15-AUG-18	15-AUG-18	R4170709
Strontium (Sr)	65.3		0.10	mg/kg	15-AUG-18	15-AUG-18	R4170709
Thallium (Tl)	0.32		0.10	mg/kg	15-AUG-18	15-AUG-18	R4170709
Tin (Sn)	<5.0		5.0	mg/kg	15-AUG-18	15-AUG-18	R4170709
Titanium (Ti)	21.8		0.50	mg/kg	15-AUG-18	15-AUG-18	R4170709
Uranium (U)	1.87		0.020	mg/kg	15-AUG-18	15-AUG-18	R4170709
Vanadium (V)	50.3		0.50	mg/kg	15-AUG-18	15-AUG-18	R4170709
Zinc (Zn)	95		10	mg/kg	15-AUG-18	15-AUG-18	R4170709
L2146089-2 18-08-48 Sampled By: CLIENT on 14-AUG-18 @ 08:00 Matrix: SOIL							
Miscellaneous Parameters							
Available Nitrate-N	5.2		1.0	mg/kg	17-AUG-18	17-AUG-18	R4178347
% Moisture	18.0		0.10	%	17-AUG-18	17-AUG-18	R4175445
Total Nitrogen by LECO	1700		200	mg/kg	18-AUG-18	18-AUG-18	R4176907
Total Available N & NO3-N, NO2-N & NH4							
Available Ammonium-N							
Available Ammonium-N	5.5		1.0	mg/kg	17-AUG-18	17-AUG-18	R4175493
Available Ammonium-N - Calculation							
Total Available Nitrogen	9.8		2.2	mg/kg		17-AUG-18	
Nitrate, Nitrite & Nitrate+Nitrite-N(KCL)							
Nitrite-N	<1.0		1.0	mg/kg	20-AUG-18	20-AUG-18	R4178672
Nitrate+Nitrite-N	4.3		2.0	mg/kg	20-AUG-18	20-AUG-18	R4178672
Nitrate-N	4.3		2.0	mg/kg	20-AUG-18	20-AUG-18	R4178672

* Refer to Referenced Information for Qualifiers (if any) and Methodology.

ALS ENVIRONMENTAL ANALYTICAL REPORT

Sample Details/Parameters	Result	Qualifier*	D.L.	Units	Extracted	Analyzed	Batch
L2146089-2 18-08-48 Sampled By: CLIENT on 14-AUG-18 @ 08:00 Matrix: SOIL							
L2146089-3 18-08-49 Sampled By: CLIENT on 14-AUG-18 @ 08:00 Matrix: SOIL Grain Size by Hydrometer Grain Size Curve Gravel (4.75mm - 3in.) SAND (0.075mm - 4.75mm) Silt (0.005mm - 0.075mm) Clay (<0.005mm)	SEE ATTACHED <1.0 <1.0 21.9 78.1		1.0 1.0 1.0 1.0	% % % %	21-AUG-18 21-AUG-18 21-AUG-18 21-AUG-18	21-AUG-18 21-AUG-18 21-AUG-18 21-AUG-18	R4179214 R4179214 R4179214 R4179214

* Refer to Referenced Information for Qualifiers (if any) and Methodology.

Reference Information

Test Method References:

ALS Test Code	Matrix	Test Description	Method Reference**
ETL-N-TOT-AVAIL-SK	Soil	Available Ammonium-N - Calculation	Soil Methods of Analysis (1993) CSSS
GRAIN SIZE-MBWQ-SK	Soil	Grain Size by Hydrometer	ASTM D422-63
		Particle size curve is generated from dry sieving (particles > 2 mm), wet sieving (particles 2 mm-75 um and hydrometer readings (particles < 75 um)	
HG-200.2-CVAA-WP	Soil	Mercury in Soil	EPA 200.2/1631E (mod)
		Soil samples are digested with nitric and hydrochloric acids, followed by analysis by CVAAS.	
MET-200.2-MS-WP	Soil	Metals	EPA 200.2/6020A
		Samples for analysis are homogenized, dried at 60 degrees Celsius, sieved through a 2 mm (10 mesh) sieve, and a representative subsample of the dry material is weighed. The sample is then digested by block digester (EPA 200.2). Instrumental analysis is by inductively coupled plasma - mass spectrometry (EPA Method 6020A).	
		Method Limitation: This method is not a total digestion technique. It is a very strong acid digestion that is intended to dissolve those metals that may become "environmentally available." By design, elements bound in silicate structures are not normally dissolved by this procedure as they are not usually mobile in the environment.	
MOIST-SK	Soil	Moisture Content	CWS for PHC in Soil - Tier 1
		The weighed portion of soil is placed in a 105 C oven overnight. The dried soil is allowed to cooled to room temperature, weighed and the % moisture is calculated.	
N-TOT-LECO-SK	Soil	Total Nitrogen by combustion method	CSSS (2008) 22.4
		The sample is ignited in a combustion analyzer where nitrogen in the reduced nitrous oxide gas is determined using a thermal conductivity detector.	
N2/N3-AVAIL-KCL-SK	Soil	Nitrate, Nitrite & Nitrate+Nitrite-N(KCL	CSSS (2008) 6.2-6.3
		Plant available nitrate and nitrite are extracted from the sample with 2N KCl. Nitrate and Nitrite in the filtered extract are determined colorimetrically by Technicon auto-analyzer or flow injection analyzer at 520 nm.	
NH4-AVAIL-SK	Soil	Available Ammonium-N	Comm Soil Sci 19(6)
		Ammonium (NH4-N) is extracted from the soil using 2 N KCl. Ammonium in the extract is mixed with hypochlorite and salicylate to form indophenol blue, which is determined colorimetrically by auto analysis at 660 nm.	
NO3-AVAIL-SK	Soil	Available Nitrate-N	Method = Alberta Ag (1988)
		Available Nitrate and Nitrite are extracted from the soil using a dilute calcium chloride solution. Nitrate is quantitatively reduced to nitrite by passage of the sample through a copperized cadmium column. The nitrite (reduced nitrate plus original nitrite) is then determined by diazotizing with sulfanilamide followed by coupling with N-(1-naphthyl) ethylenediamine dihydrochloride. The resulting water soluble dye has a magenta color which is measured at colorimetrically at 520nm.	
		Reference: Recommended Methods of Soil Analysis for Canadian Prairie Agricultural Soils. Alberta Agriculture (1988) p. 19 and 28	
PH-1:2-SK	Soil	pH (1:2 Soil:Water Extraction)	AB Ag (1988) p.7
		1 part dry soil and 2 parts de-ionized water (by volume) is mixed. The slurry is allowed to stand with occasional stirring for 30 - 60 minutes. After equilibration, pH of the slurry is measured using a pH meter.	
PO4-AVAIL-OLSEN-SK	Soil	Available Phosphate-P by Olsen	CSSS (2008) 8.2
		Plant available phosphorus is extracted from the sample with sodium bicarbonate. PO4-P in the filtered extract is determined colorimetrically at 880 nm.	
** ALS test methods may incorporate modifications from specified reference methods to improve performance.			
<i>The last two letters of the above test code(s) indicate the laboratory that performed analytical analysis for that test. Refer to the list below:</i>			
Laboratory Definition Code	Laboratory Location		
SK	ALS ENVIRONMENTAL - SASKATOON, SASKATCHEWAN, CANADA		
WP	ALS ENVIRONMENTAL - WINNIPEG, MANITOBA, CANADA		
Chain of Custody Numbers:			

Reference Information

Test Method References:

ALS Test Code	Matrix	Test Description	Method Reference**
---------------	--------	------------------	--------------------

GLOSSARY OF REPORT TERMS

Surrogates are compounds that are similar in behaviour to target analyte(s), but that do not normally occur in environmental samples. For applicable tests, surrogates are added to samples prior to analysis as a check on recovery. In reports that display the D.L. column, laboratory objectives for surrogates are listed there.

mg/kg - milligrams per kilogram based on dry weight of sample

mg/kg wwt - milligrams per kilogram based on wet weight of sample

mg/kg lwt - milligrams per kilogram based on lipid-adjusted weight

mg/L - unit of concentration based on volume, parts per million.

< - Less than.

D.L. - The reporting limit.

N/A - Result not available. Refer to qualifier code and definition for explanation.

Test results reported relate only to the samples as received by the laboratory.

UNLESS OTHERWISE STATED, ALL SAMPLES WERE RECEIVED IN ACCEPTABLE CONDITION.

Analytical results in unsigned test reports with the DRAFT watermark are subject to change, pending final QC review.



Quality Control Report

Workorder: L2146089

Report Date: 21-AUG-18

Page 1 of 7

Client: City of Portage la Prairie - Wastewater
 97 Saskatchewan Avenue East
 Portage la Prairie MB R1N 0L8

Contact: AARON STECHESEN

Test	Matrix	Reference	Result	Qualifier	Units	RPD	Limit	Analyzed
GRAIN SIZE-MBWQ-SK	Soil							
Batch	R4179214							
WG2847585-2	IRM	2017-PSA						
Silt (0.005mm - 0.075mm)			35.7		%		25.8-35.8	21-AUG-18
Clay (<0.005mm)			23.6		%		22.7-32.7	21-AUG-18
HG-200.2-CVAA-WP	Soil							
Batch	R4171819							
WG2851185-4	CRM	CANMET TILL-1						
Mercury (Hg)			95.7		%		70-130	15-AUG-18
WG2851185-2	LCS							
Mercury (Hg)			95.0		%		80-120	15-AUG-18
WG2851185-1	MB							
Mercury (Hg)			<0.0050		mg/kg		0.005	15-AUG-18
MET-200.2-MS-WP	Soil							
Batch	R4170709							
WG2850388-4	CRM	CANMET TILL-1						
Aluminum (Al)			98.7		%		70-130	15-AUG-18
Antimony (Sb)			102.2		%		70-130	15-AUG-18
Arsenic (As)			95.8		%		70-130	15-AUG-18
Barium (Ba)			94.8		%		70-130	15-AUG-18
Beryllium (Be)			104.5		%		70-130	15-AUG-18
Bismuth (Bi)			99.1		%		70-130	15-AUG-18
Boron (B)			3		mg/kg		0-8	15-AUG-18
Cadmium (Cd)			90.1		%		70-130	15-AUG-18
Calcium (Ca)			102.2		%		70-130	15-AUG-18
Chromium (Cr)			94.9		%		70-130	15-AUG-18
Cobalt (Co)			94.3		%		70-130	15-AUG-18
Copper (Cu)			97.4		%		70-130	15-AUG-18
Iron (Fe)			98.2		%		70-130	15-AUG-18
Lead (Pb)			100.5		%		70-130	15-AUG-18
Magnesium (Mg)			101.4		%		70-130	15-AUG-18
Manganese (Mn)			98.8		%		70-130	15-AUG-18
Molybdenum (Mo)			108.7		%		70-130	15-AUG-18
Nickel (Ni)			100.3		%		70-130	15-AUG-18
Phosphorus (P)			93.3		%		70-130	15-AUG-18
Potassium (K)			87.3		%		70-130	15-AUG-18
Selenium (Se)			90.3		%		70-130	15-AUG-18
Silver (Ag)			106.4		%		70-130	15-AUG-18



Environmental

Quality Control Report

Workorder: L2146089

Report Date: 21-AUG-18

Page 2 of 7

Test	Matrix	Reference	Result	Qualifier	Units	RPD	Limit	Analyzed
MET-200.2-MS-WP	Soil							
Batch	R4170709							
WG2850388-4	CRM	CANMET TILL-1						
Sodium (Na)			81.3		%		70-130	15-AUG-18
Strontium (Sr)			104.9		%		70-130	15-AUG-18
Thallium (Tl)			0.13		mg/kg		0.03-0.23	15-AUG-18
Tin (Sn)			1.0		mg/kg		0-3.1	15-AUG-18
Titanium (Ti)			82.4		%		70-130	15-AUG-18
Uranium (U)			99.9		%		70-130	15-AUG-18
Vanadium (V)			94.0		%		70-130	15-AUG-18
Zinc (Zn)			97.6		%		70-130	15-AUG-18
WG2850388-2	LCS							
Aluminum (Al)			95.1		%		80-120	15-AUG-18
Antimony (Sb)			98.2		%		80-120	15-AUG-18
Arsenic (As)			93.9		%		80-120	15-AUG-18
Barium (Ba)			93.7		%		80-120	15-AUG-18
Beryllium (Be)			99.7		%		80-120	15-AUG-18
Bismuth (Bi)			98.9		%		80-120	15-AUG-18
Boron (B)			94.9		%		80-120	15-AUG-18
Cadmium (Cd)			93.4		%		80-120	15-AUG-18
Calcium (Ca)			97.8		%		80-120	15-AUG-18
Chromium (Cr)			93.5		%		80-120	15-AUG-18
Cobalt (Co)			93.1		%		80-120	15-AUG-18
Copper (Cu)			94.2		%		80-120	15-AUG-18
Iron (Fe)			94.3		%		80-120	15-AUG-18
Lead (Pb)			98.7		%		80-120	15-AUG-18
Magnesium (Mg)			102.2		%		80-120	15-AUG-18
Manganese (Mn)			93.6		%		80-120	15-AUG-18
Molybdenum (Mo)			101.0		%		80-120	15-AUG-18
Nickel (Ni)			92.8		%		80-120	15-AUG-18
Phosphorus (P)			94.6		%		80-120	15-AUG-18
Potassium (K)			95.3		%		80-120	15-AUG-18
Selenium (Se)			102.0		%		80-120	15-AUG-18
Silver (Ag)			97.5		%		80-120	15-AUG-18
Sodium (Na)			94.1		%		80-120	15-AUG-18
Strontium (Sr)			103.3		%		80-120	15-AUG-18
Thallium (Tl)			96.2		%		80-120	15-AUG-18



Quality Control Report

Workorder: L2146089

Report Date: 21-AUG-18

Page 3 of 7

Test	Matrix	Reference	Result	Qualifier	Units	RPD	Limit	Analyzed
MET-200.2-MS-WP	Soil							
Batch	R4170709							
WG2850388-2	LCS							
Tin (Sn)			92.8		%		80-120	15-AUG-18
Titanium (Ti)			89.1		%		80-120	15-AUG-18
Uranium (U)			97.1		%		80-120	15-AUG-18
Vanadium (V)			94.8		%		80-120	15-AUG-18
Zinc (Zn)			93.2		%		80-120	15-AUG-18
WG2850388-1	MB							
Aluminum (Al)			<5.0		mg/kg		5	15-AUG-18
Antimony (Sb)			<0.10		mg/kg		0.1	15-AUG-18
Arsenic (As)			<0.10		mg/kg		0.1	15-AUG-18
Barium (Ba)			<0.50		mg/kg		0.5	15-AUG-18
Beryllium (Be)			<0.10		mg/kg		0.1	15-AUG-18
Bismuth (Bi)			<0.020		mg/kg		0.02	15-AUG-18
Boron (B)			<10		mg/kg		10	15-AUG-18
Cadmium (Cd)			<0.020		mg/kg		0.02	15-AUG-18
Calcium (Ca)			<100		mg/kg		100	15-AUG-18
Chromium (Cr)			<1.0		mg/kg		1	15-AUG-18
Cobalt (Co)			<0.020		mg/kg		0.02	15-AUG-18
Copper (Cu)			<1.0		mg/kg		1	15-AUG-18
Iron (Fe)			<25		mg/kg		25	15-AUG-18
Lead (Pb)			<0.20		mg/kg		0.2	15-AUG-18
Magnesium (Mg)			<10		mg/kg		10	15-AUG-18
Manganese (Mn)			<0.50		mg/kg		0.5	15-AUG-18
Molybdenum (Mo)			<0.10		mg/kg		0.1	15-AUG-18
Nickel (Ni)			<0.50		mg/kg		0.5	15-AUG-18
Phosphorus (P)			<100		mg/kg		100	15-AUG-18
Potassium (K)			<25		mg/kg		25	15-AUG-18
Selenium (Se)			<0.50		mg/kg		0.5	15-AUG-18
Silver (Ag)			<0.10		mg/kg		0.1	15-AUG-18
Sodium (Na)			<10		mg/kg		10	15-AUG-18
Strontium (Sr)			<0.10		mg/kg		0.1	15-AUG-18
Thallium (Tl)			<0.10		mg/kg		0.1	15-AUG-18
Tin (Sn)			<5.0		mg/kg		5	15-AUG-18
Titanium (Ti)			<0.50		mg/kg		0.5	15-AUG-18
Uranium (U)			<0.020		mg/kg		0.02	15-AUG-18



Environmental

Quality Control Report

Workorder: L2146089

Report Date: 21-AUG-18

Page 4 of 7

Test	Matrix	Reference	Result	Qualifier	Units	RPD	Limit	Analyzed
MET-200.2-MS-WP	Soil							
Batch	R4170709							
WG2850388-1	MB							
Vanadium (V)			<0.50		mg/kg		0.5	15-AUG-18
Zinc (Zn)			<10		mg/kg		10	15-AUG-18
MOIST-SK	Soil							
Batch	R4175445							
WG2851008-3	LCS							
% Moisture			97.3		%		90-110	17-AUG-18
WG2851008-2	MB							
% Moisture			<0.10		%		0.1	17-AUG-18
N-TOT-LECO-SK	Soil							
Batch	R4176907							
WG2851361-2	IRM	08-109_SOIL						
Total Nitrogen by LECO			89.1		%		80-120	18-AUG-18
WG2851361-4	LCS	SULFADIAZINE						
Total Nitrogen by LECO			96.6		%		90-110	18-AUG-18
WG2851361-3	MB							
Total Nitrogen by LECO			<0.020		%		0.02	18-AUG-18
N2/N3-AVAIL-KCL-SK	Soil							
Batch	R4178672							
WG2850491-3	IRM	SAL814						
Nitrate+Nitrite-N			106.0		%		70-130	20-AUG-18
WG2850491-2	MB							
Nitrite-N			<1.0		mg/kg		1	20-AUG-18
Nitrate+Nitrite-N			<2.0		mg/kg		2	20-AUG-18
NH4-AVAIL-SK	Soil							
Batch	R4175493							
WG2851758-3	IRM	SAL814						
Available Ammonium-N			98.3		%		70-130	17-AUG-18
WG2851758-2	MB							
Available Ammonium-N			<1.0		mg/kg		1	17-AUG-18
NO3-AVAIL-SK	Soil							
Batch	R4178347							
WG2849354-3	IRM	SAL814						
Available Nitrate-N			106.1		%		70-130	17-AUG-18
WG2849354-2	MB							
Available Nitrate-N			<1.0		mg/kg		1	17-AUG-18
PH-1:2-SK	Soil							



Environmental

Quality Control Report

Workorder: L2146089

Report Date: 21-AUG-18

Page 5 of 7

Test	Matrix	Reference	Result	Qualifier	Units	RPD	Limit	Analyzed
PH-1:2-SK	Soil							
Batch R4178488								
WG2851763-2 IRM pH (1:2 soil:water)		SAL814	7.90		pH		7.65-8.25	20-AUG-18
WG2851763-3 LCS pH (1:2 soil:water)			6.95		pH		6.66-7.06	20-AUG-18
PO4-AVAIL-OLSEN-SK	Soil							
Batch R4178732								
WG2853010-1 DUP Available Phosphate-P		L2146089-1 19.7	17.0		mg/kg	15	30	20-AUG-18
WG2853010-3 IRM Available Phosphate-P		FARM2005	117.4		%		80-120	20-AUG-18
WG2853010-2 MB Available Phosphate-P			<1.0		mg/kg		1	20-AUG-18

Quality Control Report

Workorder: L2146089

Report Date: 21-AUG-18

Page 6 of 7

Legend:

Limit	ALS Control Limit (Data Quality Objectives)
DUP	Duplicate
RPD	Relative Percent Difference
N/A	Not Available
LCS	Laboratory Control Sample
SRM	Standard Reference Material
MS	Matrix Spike
MSD	Matrix Spike Duplicate
ADE	Average Desorption Efficiency
MB	Method Blank
IRM	Internal Reference Material
CRM	Certified Reference Material
CCV	Continuing Calibration Verification
CVS	Calibration Verification Standard
LCSD	Laboratory Control Sample Duplicate

Quality Control Report

Workorder: L2146089

Report Date: 21-AUG-18

Page 7 of 7

Hold Time Exceedances:

ALS Product Description	Sample ID	Sampling Date	Date Processed	Rec. HT	Actual HT	Units	Qualifier
Plant Available Nutrients							
Nitrate, Nitrite & Nitrate+Nitrite-N(KCL	2	14-AUG-18 08:00	20-AUG-18 13:15	3	6	days	EHT

Legend & Qualifier Definitions:

EHTR-FM:	Exceeded ALS recommended hold time prior to sample receipt. Field Measurement recommended.
EHTR:	Exceeded ALS recommended hold time prior to sample receipt.
EHTL:	Exceeded ALS recommended hold time prior to analysis. Sample was received less than 24 hours prior to expiry.
EHT:	Exceeded ALS recommended hold time prior to analysis.
Rec. HT:	ALS recommended hold time (see units).

Notes*:

Where actual sampling date is not provided to ALS, the date (& time) of receipt is used for calculation purposes.

Where actual sampling time is not provided to ALS, the earlier of 12 noon on the sampling date or the time (& date) of receipt is used for calculation purposes. Samples for L2146089 were received on 14-AUG-18 11:20.

ALS recommended hold times may vary by province. They are assigned to meet known provincial and/or federal government requirements. In the absence of regulatory hold times, ALS establishes recommendations based on guidelines published by the US EPA, APHA Standard Methods, or Environment Canada (where available). For more information, please contact ALS.

The ALS Quality Control Report is provided to ALS clients upon request. ALS includes comprehensive QC checks with every analysis to ensure our high standards of quality are met. Each QC result has a known or expected target value, which is compared against pre-determined data quality objectives to provide confidence in the accuracy of associated test results.

Please note that this report may contain QC results from anonymous Sample Duplicates and Matrix Spikes that do not originate from this Work Order.

ALS Laboratory Group

819-58th Street, Saskatoon, SK

PARTICLE SIZE DISTRIBUTION CURVE

Client Name: City of Portage la Prairie - Wastewater

Project Number:

Client Sample ID 18-08-49

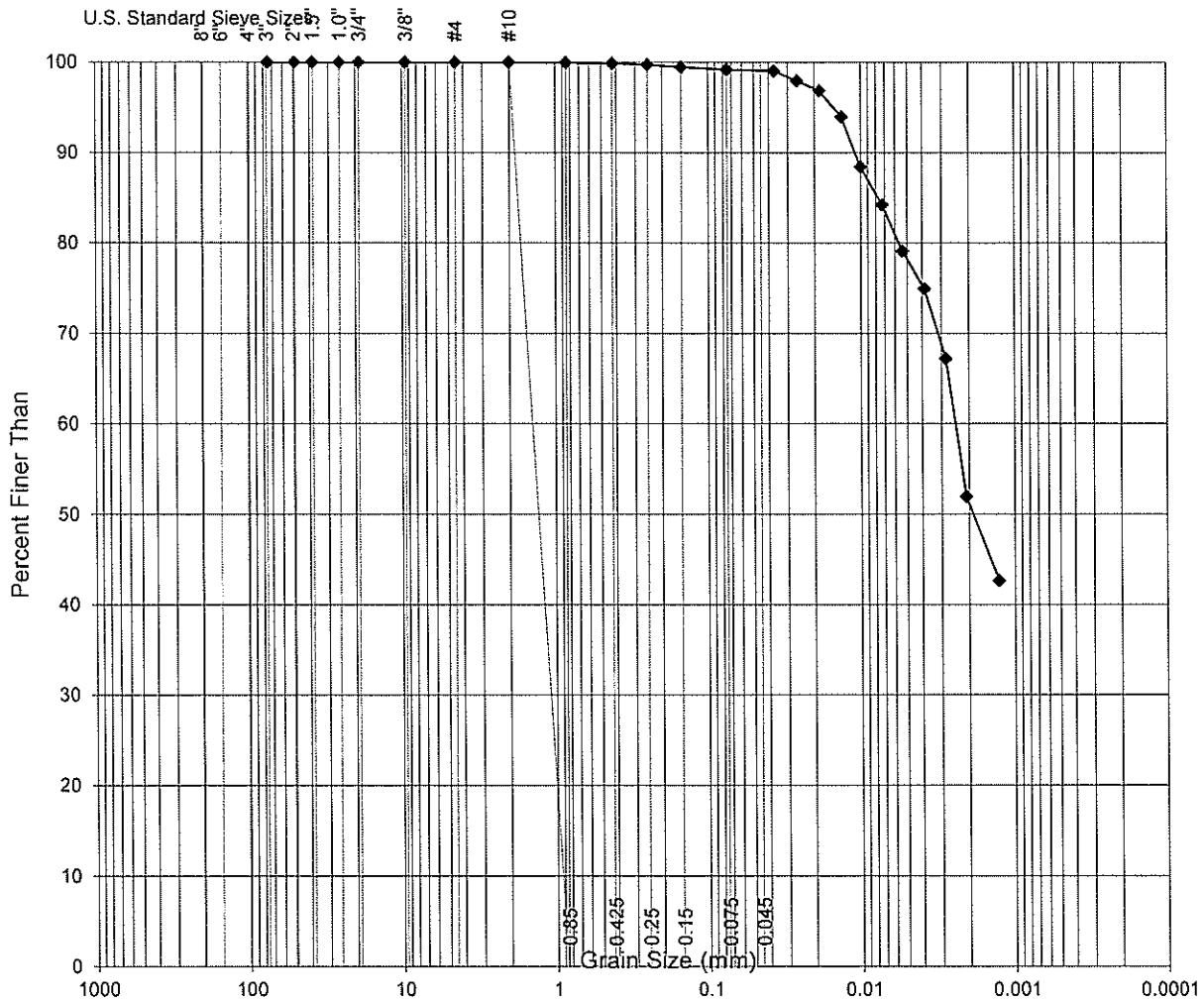
Lab Sample ID L2146089-3

Date Sample Received 14-Aug-18

Test Completion Date: 17-Aug-18

Analyst: SHC

BOULDERS	COBBLE S	GRAVEL		SAND SIZES			SILT	CLAY
		COARSE	FINE	COARSE	MEDIUM	FINE		



METHOD DESCRIPTION

Method Reference: ASTM D 422 - 63 (2002)

Dispersion method: Mechanical

Dispersion period: 1 minute cm/s

Soil classification system used: Unified Soil Classification

DESCRIPTION OF SAND AND GRAVEL PARTICLES

Shape: Angular

Hardness: Hard

PARTICLE SIZE DISTRIBUTION

Particle Size range (mm)	Weight %	Passing %	Grain size
> 75 mm	0	100	Cobbles
75 - 4.75 mm	0	100	Gravel
4.75 - 0.075 mm	1	99	Sand
0.075 - 0.005 mm	21	78	Silt
< 0.005 mm	78	8	Clay



L2146089-COFC

Report to:

Company: City of Portage la Prairie
 Contact: Aaron Stechesen
 Address: 97 Saskatchewan Ave. E.
 Portage la Prairie, MB R1N 0L8
 Phone: 204-239-8361 Fax: 204-239-8364

Standard: Regular (Default) Other: _____
 Select: PDF Excel Digital
 Email 1: astechesen@city-plap.com
 Email 2: _____

Service Requested: (rush - subject to availability)
 Regular (Default)
 Priority (2-3 Business Days) - 50% Surcharge
 Emergency (1 Business Day) - 100% Surcharge
 For Emergency < 1 Day, ASAP or Weekend - Contact ALS

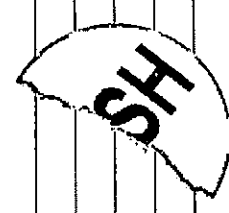
Client / Project Information:

Job #: _____
 PO / A/E: W02435
 Legal Site Description: _____

Quote #: _____

ALS Contact: Judy Dolmoijer
 Date: _____
 Time: _____

Sample #	Sample Identification (This description will appear on the report)	Date	Time	Sample Type	Analysis Request											
					PH-1:2-SK	HG-200.2-CVAF-WP	PO4-Avail-Olsen-SK	N-TOT-Avail-SK	N-TOT-LECO-SK	NO3-Avail-SK	MOIST-SK	PREP-DRY/GRIND-SK	SPECIAL REQUEST-SK	ASTM D422-63	SAMPLE-DISPOSAL-WP	Number of Containers
1	18-08-47	14-Aug-18	8:00	Soil	✓	✓	✓	✓	✓	✓	✓	✓	✓	✓	✓	1
2	18-08-48	14-Aug-18	8:00	Soil												2
3	18-08-49	14-Aug-18	8:00	Soil												1



Special Instructions / Regulations / Hazardous Details

PRIORITY - RUSH-Service - Results needed by August 20 before noon!

Failure to complete all portions of this form may delay analysis. Please fill in this form LEGIBLY.

By the use of this form the user acknowledges and agrees with the Terms and Conditions as specified on the back page of the white - report copy.

SHIPMENT RELEASE (client use) _____ SHIPMENT RECEPTION (lab use only) _____ SHIPMENT VERIFICATION (lab use only) _____

Released by: _____ Date & Time: August 18 9:30 am
 Received by: GRX Date: 08/14/18 Time: 11:20 Temperature: 14.9
 Verified by: _____ Date & Time: _____ Observations: _____
 If Yes attach SIF



Environmental Division

Chi



L2146089-COFC

COC #

Page 1 of 1

Service Requested: (rush - subject to availability)

Regular (Default) 50% Surcharge
 Priority (2-3 Business Days) - 100% Surcharge
 Emergency (1 Business Day) - ASAP or Weekend - Contact ALS
 For Emergency < 1 Day, ASAP or Weekend - Contact ALS

(Indicate Filtered or Preserved, F/P)

Sample #	Sample Description	Filtered or Preserved	Number of Containers
1	PH-1-2-SK	✓	1
2	HG-200.2-CVAF-WP	✓	1
3	ME1-200.2-MS-WP	✓	1
4	PO-4-AVAL-OLSEN-SK	✓	1
5	N-TOT-AVAL-SK	✓	1
6	N-TOT-LECO-SK	✓	1
7	NO3-AVAL-SK	✓	1
8	MOIST-SK	✓	1
9	PREP-DRY/GRIND-SK	✓	1
10	SPECIAL REQUEST-SK	✓	1
11	ASTM D422-63	✓	1
12	SAMPLE-DISPOSAL-WP	✓	1

Standard: X Other: Digital

Select: PDF: Excel: Email 1: astechesen@city-plag.com

Email 2:

Client / Project Information:

Job #:

PO / AFE: WD2435

Legal Site Description:

Quote #:

ALS Contact: Judy Dalmajjer

Sampler:

Date

Time

Sample Type

Temperature

Verified by:

Date & Time:

SHIPMENT VERIFICATION (lab use only)

Obs / NO ?

IF YES attach SIF

GET FILE 18.00 Front

BACK PAGE FOR ALS LOGS

SHIPMENT RELEASE (client use)

Date & Time:

Received by:

Date:

Time:

Temperature:

14.9

11:20

08/14/18

GR2A

9:30 am

Aug 14/18

Special Instructions / Regulations / Hazardous Details

PRIORITY - RUSH-Service - Results needed by August 20 before noon!

Failure to complete all portions of this form may delay analysis. Please fill in this form LEGIBLY.

By the use of this form the user acknowledges and agrees with the Terms and Conditions as specified on the back page of the white - report copy.

SHIPMENT VERIFICATION (lab use only)

Obs / NO ?

IF YES attach SIF

GET FILE 18.00 Front

BACK PAGE FOR ALS LOGS

SHIPMENT RELEASE (client use)

Date & Time:

Received by:

Date:

Time:

Temperature:

14.9

11:20

08/14/18

GR2A

9:30 am

Aug 14/18



City of Portage la Prairie - Wastewater
ATTN: AARON STECHESEN
97 Saskatchewan Avenue East
Portage la Prairie MB R1N 0L8

Date Received: 22-AUG-18
Report Date: 04-SEP-18 07:28 (MT)
Version: FINAL

Client Phone: 204-239-8361

Certificate of Analysis

Lab Work Order #: L2151553
Project P.O. #: W02435
Job Reference:
C of C Numbers:
Legal Site Desc:

Hua Wo
Chemistry Laboratory Manager

[This report shall not be reproduced except in full without the written authority of the Laboratory.]

ADDRESS: 1329 Niakwa Road East, Unit 12, Winnipeg, MB R2J 3T4 Canada | Phone: +1 204 255 9720 | Fax: +1 204 255 9721
ALS CANADA LTD Part of the ALS Group An ALS Limited Company

ALS ENVIRONMENTAL ANALYTICAL REPORT

Sample Details/Parameters	Result	Qualifier*	D.L.	Units	Extracted	Analyzed	Batch
L2151553-1 18-08-285							
Sampled By: CLIENT on 22-AUG-18 @ 10:30							
Matrix: SLUDGE							
Miscellaneous Parameters							
Available Nitrate-N	4.5	DLM	4.0	mg/kg	30-AUG-18	30-AUG-18	R4195450
Available Phosphate-P	382	DLHC	10	mg/kg	28-AUG-18	28-AUG-18	R4189813
Mercury (Hg)	0.075		0.025	mg/kg	24-AUG-18	28-AUG-18	R4190953
Total Kjeldahl Nitrogen	3.44	DLHC	0.40	%	29-AUG-18	30-AUG-18	R4195681
Total Solids and Total Volatile Solids							
Total Solids	2.89		0.10	%	29-AUG-18	29-AUG-18	R4192553
Total Volatile Solids (dry basis)	64.9		0.10	%	29-AUG-18	29-AUG-18	R4192553
pH and Conductivity of Liquid Manure							
pH	7.11		0.10	pH	01-SEP-18	01-SEP-18	R4196201
Conductivity (EC)	3590		10	uS/cm	01-SEP-18	01-SEP-18	R4196201
Metals							
Aluminum (Al)	7010		5.0	mg/kg	24-AUG-18	24-AUG-18	R4183499
Antimony (Sb)	0.61		0.10	mg/kg	24-AUG-18	24-AUG-18	R4183499
Arsenic (As)	3.04		0.10	mg/kg	24-AUG-18	24-AUG-18	R4183499
Barium (Ba)	243		0.50	mg/kg	24-AUG-18	24-AUG-18	R4183499
Beryllium (Be)	0.36		0.10	mg/kg	24-AUG-18	24-AUG-18	R4183499
Bismuth (Bi)	3.92		0.020	mg/kg	24-AUG-18	24-AUG-18	R4183499
Boron (B)	31		10	mg/kg	24-AUG-18	24-AUG-18	R4183499
Cadmium (Cd)	3.06		0.020	mg/kg	24-AUG-18	24-AUG-18	R4183499
Calcium (Ca)	17800		100	mg/kg	24-AUG-18	24-AUG-18	R4183499
Chromium (Cr)	34.6		1.0	mg/kg	24-AUG-18	24-AUG-18	R4183499
Cobalt (Co)	9.28		0.020	mg/kg	24-AUG-18	24-AUG-18	R4183499
Copper (Cu)	201		1.0	mg/kg	24-AUG-18	24-AUG-18	R4183499
Iron (Fe)	11200		25	mg/kg	24-AUG-18	24-AUG-18	R4183499
Lead (Pb)	9.22		0.20	mg/kg	24-AUG-18	24-AUG-18	R4183499
Magnesium (Mg)	5310		10	mg/kg	24-AUG-18	24-AUG-18	R4183499
Manganese (Mn)	407		0.50	mg/kg	24-AUG-18	24-AUG-18	R4183499
Molybdenum (Mo)	29.9		0.10	mg/kg	24-AUG-18	24-AUG-18	R4183499
Nickel (Ni)	35.1		0.50	mg/kg	24-AUG-18	24-AUG-18	R4183499
Phosphorus (P)	8220		100	mg/kg	24-AUG-18	24-AUG-18	R4183499
Potassium (K)	11900		25	mg/kg	24-AUG-18	24-AUG-18	R4183499
Selenium (Se)	2.59		0.50	mg/kg	24-AUG-18	24-AUG-18	R4183499
Silver (Ag)	0.61		0.10	mg/kg	24-AUG-18	24-AUG-18	R4183499
Sodium (Na)	7270		10	mg/kg	24-AUG-18	24-AUG-18	R4183499
Strontium (Sr)	51.1		0.10	mg/kg	24-AUG-18	24-AUG-18	R4183499
Thallium (Tl)	0.35		0.10	mg/kg	24-AUG-18	24-AUG-18	R4183499
Tin (Sn)	5.3		5.0	mg/kg	24-AUG-18	24-AUG-18	R4183499
Titanium (Ti)	39.2		0.50	mg/kg	24-AUG-18	24-AUG-18	R4183499
Uranium (U)	3.73		0.020	mg/kg	24-AUG-18	24-AUG-18	R4183499
Vanadium (V)	19.2		0.50	mg/kg	24-AUG-18	24-AUG-18	R4183499
Zinc (Zn)	599		10	mg/kg	24-AUG-18	24-AUG-18	R4183499
Total Available N & NO3-N, NO2-N & NH4							
Nitrate, Nitrite & Nitrate+Nitrite-N(KCL							
Nitrite-N	<2.0	DLM	2.0	mg/kg	30-AUG-18	30-AUG-18	R4195743
Nitrate+Nitrite-N	<5.0	DLM	5.0	mg/kg	30-AUG-18	30-AUG-18	R4195743
Nitrate-N	<5.0	DLM	5.0	mg/kg	30-AUG-18	30-AUG-18	R4195743
Total Organic N-liquid manure -as rec'd							
Ammonium - N in Liquid Manure - as rec'd							
Ammonia, Total (as N)	3.3		1.0	lb/1000gal	01-SEP-18	01-SEP-18	R4196198
Nitrogen, Total Organic							
Total Organic Nitrogen	19.3		1.0	lb/1000gal		01-SEP-18	

* Refer to Referenced Information for Qualifiers (if any) and Methodology.

ALS ENVIRONMENTAL ANALYTICAL REPORT

Sample Details/Parameters	Result	Qualifier*	D.L.	Units	Extracted	Analyzed	Batch
L2151553-1 18-08-285 Sampled By: CLIENT on 22-AUG-18 @ 10:30 Matrix: SLUDGE Total N in Liquid Manure -as rec'd Total Nitrogen	22.7		1.0	lb/1000gal	30-AUG-18	30-AUG-18	R4196202

* Refer to Referenced Information for Qualifiers (if any) and Methodology.

Reference Information

Sample Parameter Qualifier Key:

Qualifier	Description
DLHC	Detection Limit Raised: Dilution required due to high concentration of test analyte(s).
DLM	Detection Limit Adjusted due to sample matrix effects (e.g. chemical interference, colour, turbidity).

Test Method References:

ALS Test Code	Matrix	Test Description	Method Reference**
ETL-N-TOTORG-AGL-SK	Manure	Nitrogen, Total Organic	APHA 4500 Norg-Calculated as TKN - NH3-N
HG-200.2-CVAA-WP	Soil	Mercury in Soil	EPA 200.2/1631E (mod)

Soil samples are digested with nitric and hydrochloric acids, followed by analysis by CVAAS.

MET-200.2-MS-WP	Soil	Metals	EPA 200.2/6020A
-----------------	------	--------	-----------------

Samples for analysis are homogenized, dried at 60 degrees Celsius, sieved through a 2 mm (10 mesh) sieve, and a representative subsample of the dry material is weighed. The sample is then digested by block digester (EPA 200.2). Instrumental analysis is by inductively coupled plasma - mass spectrometry (EPA Method 6020A).

Method Limitation: This method is not a total digestion technique. It is a very strong acid digestion that is intended to dissolve those metals that may become "environmentally available." By design, elements bound in silicate structures are not normally dissolved by this procedure as they are not usually mobile in the environment.

N-TOT-LECO-AGL-SK	Manure	Total N in Liquid Manure -as rec'd	RMMA A3769 3.3
-------------------	--------	------------------------------------	----------------

The sample is introduced into a quartz tube where it undergoes combustion at 900 C in the presence of oxygen. Combustion gases are first carried through a catalyst bed in the bottom of the combustion tube, where oxidation is completed and then carried through a reducing agent (copper), where the nitrogen oxides are reduced to elemental nitrogen. This mixture of N₂, CO₂, and H₂O is then passed through an absorber column containing magnesium perchlorate to remove water. N₂ and CO₂ gases are then separated in a gas chromatographic column and detected by thermal conductivity.

Reference:

Reference: Wolf, A., Watson, M. and Nancy Wolf. 2005. In: John Peters(ed.) Recommended Methods for Manure Analysis. Method 3.3

N-TOTKJ-COL-SK	Soil	Total Kjeldahl Nitrogen	CSSS (2008) 22.2.3
----------------	------	-------------------------	--------------------

The soil is digested with sulfuric acid in the presence of CuSO₄ and K₂SO₄ catalysts. Ammonia in the soil extract is determined colorimetrically at 660 nm.

N2/N3-AVAIL-KCL-SK	Soil	Nitrate, Nitrite & Nitrate+Nitrite-N(KCL	CSSS (2008) 6.2-6.3
--------------------	------	--	---------------------

Plant available nitrate and nitrite are extracted from the sample with 2N KCl. Nitrate and Nitrite in the filtered extract are determined colorimetrically by Technicon auto-analyzer or flow injection analyzer at 520 nm.

NH4-AGL-SK	Manure	Ammonium - N in Liquid Manure - as rec'd	RMMA A3769 4.1
------------	--------	--	----------------

Ammonium is determined by steam distillation into boric acid followed by titration with standard acid.

Reference: Wolf, A., Watson, M. and Nancy Wolf. 2005. In: John Peters(ed.) Recommended Methods for Manure Analysis. Method 4.1

NO3-AVAIL-SK	Soil	Available Nitrate-N	Method = Alberta Ag (1988)
--------------	------	---------------------	----------------------------

Available Nitrate and Nitrite are extracted from the soil using a dilute calcium chloride solution. Nitrate is quantitatively reduced to nitrite by passage of the sample through a copperized cadmium column. The nitrite (reduced nitrate plus original nitrite) is then determined by diazotizing with sulfanilamide followed by coupling with N-(1-naphthyl) ethylenediamine dihydrochloride. The resulting water soluble dye has a magenta color which is measured at colorimetrically at 520nm.

Reference:

Recommended Methods of Soil Analysis for Canadian Prairie Agricultural Soils. Alberta Agriculture (1988) p. 19 and 28

PH/EC-AGL-SK	Manure	pH and Conductivity of Liquid Manure	RMMA A3769 7.5/8.5
--------------	--------	--------------------------------------	--------------------

The sample is analyzed directly using a calibrated pH/Conductivity meter.

Reference: Wolf, A., Watson, M. and Nancy Wolf. 2005. In: John Peters(ed.) Recommended Methods for Manure Analysis. Methods 7.5 and 8.5

PO4-AVAIL-OLSEN-SK	Soil	Available Phosphate-P by Olsen	CSSS (2008) 8.2
--------------------	------	--------------------------------	-----------------

Plant available phosphorus is extracted from the sample with sodium bicarbonate. PO₄-P in the filtered extract is determined colorimetrically at 880 nm.

Reference Information

Test Method References:

ALS Test Code	Matrix	Test Description	Method Reference**
SOLIDS-TOT/TOTVOL-SK	Manure	Total Solids and Total Volatile Solids	APHA 2540G

A well-mixed sample is evaporated in a weighed dish and dried to constant weight in an oven at 103-105°C. The increase in weight over that of the empty dish represents the Total Solids. The crucible is then ignited at 550°-10°C for 1 hour. The remaining solids represent the Total Fixed Solids, while the weight lost on ignition represents the Total Volatile Solids.

** ALS test methods may incorporate modifications from specified reference methods to improve performance.

The last two letters of the above test code(s) indicate the laboratory that performed analytical analysis for that test. Refer to the list below:

Laboratory Definition Code	Laboratory Location
SK	ALS ENVIRONMENTAL - SASKATOON, SASKATCHEWAN, CANADA
WP	ALS ENVIRONMENTAL - WINNIPEG, MANITOBA, CANADA

Chain of Custody Numbers:

GLOSSARY OF REPORT TERMS

Surrogates are compounds that are similar in behaviour to target analyte(s), but that do not normally occur in environmental samples. For applicable tests, surrogates are added to samples prior to analysis as a check on recovery. In reports that display the D.L. column, laboratory objectives for surrogates are listed there.

mg/kg - milligrams per kilogram based on dry weight of sample

mg/kg wwt - milligrams per kilogram based on wet weight of sample

mg/kg lwt - milligrams per kilogram based on lipid-adjusted weight

mg/L - unit of concentration based on volume, parts per million.

< - Less than.

D.L. - The reporting limit.

N/A - Result not available. Refer to qualifier code and definition for explanation.

Test results reported relate only to the samples as received by the laboratory.

UNLESS OTHERWISE STATED, ALL SAMPLES WERE RECEIVED IN ACCEPTABLE CONDITION.

Analytical results in unsigned test reports with the DRAFT watermark are subject to change, pending final QC review.



Environmental

Quality Control Report

Workorder: L2151553

Report Date: 04-SEP-18

Page 1 of 7

Client: City of Portage la Prairie - Wastewater
 97 Saskatchewan Avenue East
 Portage la Prairie MB R1N 0L8

Contact: AARON STECHESEN

Test	Matrix	Reference	Result	Qualifier	Units	RPD	Limit	Analyzed
HG-200.2-CVAA-WP	Soil							
Batch	R4190953							
WG2859394-9	CRM	CANMET TILL-1						
Mercury (Hg)			92.1		%		70-130	28-AUG-18
WG2859394-7	LCS							
Mercury (Hg)			98.0		%		80-120	28-AUG-18
WG2859394-6	MB							
Mercury (Hg)			<0.0050		mg/kg		0.005	28-AUG-18
MET-200.2-MS-WP	Soil							
Batch	R4183499							
WG2859367-4	CRM	CANMET TILL-1						
Aluminum (Al)			101.6		%		70-130	24-AUG-18
Antimony (Sb)			104.0		%		70-130	24-AUG-18
Arsenic (As)			96.2		%		70-130	24-AUG-18
Barium (Ba)			93.5		%		70-130	24-AUG-18
Beryllium (Be)			95.2		%		70-130	24-AUG-18
Bismuth (Bi)			93.9		%		70-130	24-AUG-18
Boron (B)			2		mg/kg		0-8	24-AUG-18
Cadmium (Cd)			96.2		%		70-130	24-AUG-18
Calcium (Ca)			89.2		%		70-130	24-AUG-18
Chromium (Cr)			91.7		%		70-130	24-AUG-18
Cobalt (Co)			94.9		%		70-130	24-AUG-18
Copper (Cu)			97.2		%		70-130	24-AUG-18
Iron (Fe)			94.9		%		70-130	24-AUG-18
Lead (Pb)			95.8		%		70-130	24-AUG-18
Magnesium (Mg)			98.8		%		70-130	24-AUG-18
Manganese (Mn)			100.4		%		70-130	24-AUG-18
Molybdenum (Mo)			105.1		%		70-130	24-AUG-18
Nickel (Ni)			93.3		%		70-130	24-AUG-18
Phosphorus (P)			97.3		%		70-130	24-AUG-18
Potassium (K)			80.7		%		70-130	24-AUG-18
Selenium (Se)			88.8		%		70-130	24-AUG-18
Silver (Ag)			96.0		%		70-130	24-AUG-18
Sodium (Na)			78.9		%		70-130	24-AUG-18
Strontium (Sr)			92.3		%		70-130	24-AUG-18
Thallium (Tl)			0.11		mg/kg		0.03-0.23	24-AUG-18
Tin (Sn)			1.1		mg/kg		0-3.1	24-AUG-18
Titanium (Ti)			81.0		%		70-130	24-AUG-18



Quality Control Report

Workorder: L2151553

Report Date: 04-SEP-18

Page 2 of 7

Test	Matrix	Reference	Result	Qualifier	Units	RPD	Limit	Analyzed
MET-200.2-MS-WP	Soil							
Batch	R4183499							
WG2859367-4	CRM	CANMET TILL-1						
Uranium (U)			88.8		%		70-130	24-AUG-18
Vanadium (V)			90.9		%		70-130	24-AUG-18
Zinc (Zn)			93.6		%		70-130	24-AUG-18
WG2859367-2	LCS							
Aluminum (Al)			100.2		%		80-120	24-AUG-18
Antimony (Sb)			106.6		%		80-120	24-AUG-18
Arsenic (As)			98.7		%		80-120	24-AUG-18
Barium (Ba)			97.3		%		80-120	24-AUG-18
Beryllium (Be)			98.0		%		80-120	24-AUG-18
Bismuth (Bi)			97.1		%		80-120	24-AUG-18
Boron (B)			99.5		%		80-120	24-AUG-18
Cadmium (Cd)			98.0		%		80-120	24-AUG-18
Calcium (Ca)			96.1		%		80-120	24-AUG-18
Chromium (Cr)			97.3		%		80-120	24-AUG-18
Cobalt (Co)			98.0		%		80-120	24-AUG-18
Copper (Cu)			98.8		%		80-120	24-AUG-18
Iron (Fe)			92.7		%		80-120	24-AUG-18
Lead (Pb)			97.4		%		80-120	24-AUG-18
Magnesium (Mg)			107.9		%		80-120	24-AUG-18
Manganese (Mn)			97.5		%		80-120	24-AUG-18
Molybdenum (Mo)			105.7		%		80-120	24-AUG-18
Nickel (Ni)			97.2		%		80-120	24-AUG-18
Phosphorus (P)			99.8		%		80-120	24-AUG-18
Potassium (K)			101.1		%		80-120	24-AUG-18
Selenium (Se)			98.9		%		80-120	24-AUG-18
Silver (Ag)			96.5		%		80-120	24-AUG-18
Sodium (Na)			95.0		%		80-120	24-AUG-18
Strontium (Sr)			104.4		%		80-120	24-AUG-18
Thallium (Tl)			98.8		%		80-120	24-AUG-18
Tin (Sn)			101.1		%		80-120	24-AUG-18
Titanium (Ti)			101.7		%		80-120	24-AUG-18
Uranium (U)			96.8		%		80-120	24-AUG-18
Vanadium (V)			99.4		%		80-120	24-AUG-18
Zinc (Zn)			99.3		%		80-120	24-AUG-18
WG2859367-1	MB							



Quality Control Report

Workorder: L2151553

Report Date: 04-SEP-18

Page 3 of 7

Test	Matrix	Reference	Result	Qualifier	Units	RPD	Limit	Analyzed
MET-200.2-MS-WP	Soil							
Batch	R4183499							
WG2859367-1	MB							
Aluminum (Al)			<5.0		mg/kg		5	24-AUG-18
Antimony (Sb)			<0.10		mg/kg		0.1	24-AUG-18
Arsenic (As)			<0.10		mg/kg		0.1	24-AUG-18
Barium (Ba)			<0.50		mg/kg		0.5	24-AUG-18
Beryllium (Be)			<0.10		mg/kg		0.1	24-AUG-18
Bismuth (Bi)			<0.020		mg/kg		0.02	24-AUG-18
Boron (B)			<10		mg/kg		10	24-AUG-18
Cadmium (Cd)			<0.020		mg/kg		0.02	24-AUG-18
Calcium (Ca)			<100		mg/kg		100	24-AUG-18
Chromium (Cr)			<1.0		mg/kg		1	24-AUG-18
Cobalt (Co)			<0.020		mg/kg		0.02	24-AUG-18
Copper (Cu)			<1.0		mg/kg		1	24-AUG-18
Iron (Fe)			<25		mg/kg		25	24-AUG-18
Lead (Pb)			<0.20		mg/kg		0.2	24-AUG-18
Magnesium (Mg)			<10		mg/kg		10	24-AUG-18
Manganese (Mn)			<0.50		mg/kg		0.5	24-AUG-18
Molybdenum (Mo)			<0.10		mg/kg		0.1	24-AUG-18
Nickel (Ni)			<0.50		mg/kg		0.5	24-AUG-18
Phosphorus (P)			<100		mg/kg		100	24-AUG-18
Potassium (K)			<25		mg/kg		25	24-AUG-18
Selenium (Se)			<0.50		mg/kg		0.5	24-AUG-18
Silver (Ag)			<0.10		mg/kg		0.1	24-AUG-18
Sodium (Na)			<10		mg/kg		10	24-AUG-18
Strontium (Sr)			<0.10		mg/kg		0.1	24-AUG-18
Thallium (Tl)			<0.10		mg/kg		0.1	24-AUG-18
Tin (Sn)			<5.0		mg/kg		5	24-AUG-18
Titanium (Ti)			<0.50		mg/kg		0.5	24-AUG-18
Uranium (U)			<0.020		mg/kg		0.02	24-AUG-18
Vanadium (V)			<0.50		mg/kg		0.5	24-AUG-18
Zinc (Zn)			<10		mg/kg		10	24-AUG-18

N-TOTKJ-COL-SK

Soil



Environmental

Quality Control Report

Workorder: L2151553

Report Date: 04-SEP-18

Page 4 of 7

Test	Matrix	Reference	Result	Qualifier	Units	RPD	Limit	Analyzed
N-TOTKJ-COL-SK Soil								
Batch	R4195681							
WG2857706-1	DUP	L2151553-1						
Total Kjeldahl Nitrogen		3.44	3.55		%	3.2	20	30-AUG-18
WG2857706-2	IRM	08-109_SOIL						
Total Kjeldahl Nitrogen			90.9		%		80-120	30-AUG-18
WG2857706-3	MB							
Total Kjeldahl Nitrogen			<0.020		%		0.02	30-AUG-18
N2/N3-AVAIL-KCL-SK Soil								
Batch	R4195743							
WG2863496-2	IRM	SAL814						
Nitrate+Nitrite-N			96.1		%		70-130	30-AUG-18
WG2863496-1	MB							
Nitrite-N			<1.0		mg/kg		1	30-AUG-18
Nitrate+Nitrite-N			<2.0		mg/kg		2	30-AUG-18
NO3-AVAIL-SK Soil								
Batch	R4195450							
WG2863499-3	IRM	SAL814						
Available Nitrate-N			89.0		%		70-130	30-AUG-18
WG2863499-2	MB							
Available Nitrate-N			<1.0		mg/kg		1	30-AUG-18
PO4-AVAIL-OLSEN-SK Soil								
Batch	R4189813							
WG2860645-3	IRM	FARM2005						
Available Phosphate-P			84.9		%		80-120	28-AUG-18
WG2860645-2	MB							
Available Phosphate-P			<1.0		mg/kg		1	28-AUG-18
N-TOT-LECO-AGL-SK Manure								
Batch	R4196202							
WG2863528-1	DUP	L2151553-1						
Total Nitrogen		22.7	20.7		lb/1000gal	9.1	30	30-AUG-18
WG2863528-3	IRM	IH-10						
Total Nitrogen			97.0		%		90-110	30-AUG-18
WG2863528-4	LCS	SULFADIAZINE						
Total Nitrogen			99.1		%		90-110	30-AUG-18
WG2863528-2	MB							
Total Nitrogen			<1.0		lb/1000gal		1	30-AUG-18
NH4-AGL-SK Manure								



Environmental

Quality Control Report

Workorder: L2151553

Report Date: 04-SEP-18

Page 5 of 7

Test	Matrix	Reference	Result	Qualifier	Units	RPD	Limit	Analyzed
NH4-AGL-SK								
Manure								
Batch	R4196198							
WG2861182-1	DUP	L2151553-1						
Ammonia, Total (as N)		3.3	3.3		lb/1000gal	1.9	30	01-SEP-18
WG2861182-2	IRM	NH4-1000						
Ammonia, Total (as N)			102.3		%		85-115	01-SEP-18
WG2861182-3	MB							
Ammonia, Total (as N)			<1.0		lb/1000gal		1	01-SEP-18
SOLIDS-TOT/TOTVOL-SK								
Manure								
Batch	R4192553							
WG2861189-1	DUP	L2151553-1						
Total Solids		2.89	3.01		%	4.1	25	29-AUG-18
Total Volatile Solids (dry basis)		64.9	64.3		%	0.9	25	29-AUG-18

Quality Control Report

Workorder: L2151553

Report Date: 04-SEP-18

Page 6 of 7

Legend:

Limit	ALS Control Limit (Data Quality Objectives)
DUP	Duplicate
RPD	Relative Percent Difference
N/A	Not Available
LCS	Laboratory Control Sample
SRM	Standard Reference Material
MS	Matrix Spike
MSD	Matrix Spike Duplicate
ADE	Average Desorption Efficiency
MB	Method Blank
IRM	Internal Reference Material
CRM	Certified Reference Material
CCV	Continuing Calibration Verification
CVS	Calibration Verification Standard
LCSD	Laboratory Control Sample Duplicate

Quality Control Report

Workorder: L2151553

Report Date: 04-SEP-18

Page 7 of 7

Hold Time Exceedances:

ALS Product Description	Sample ID	Sampling Date	Date Processed	Rec. HT	Actual HT	Units	Qualifier
Physical Tests							
pH and Conductivity of Liquid Manure	1	22-AUG-18 10:30	01-SEP-18 00:00	7	10	days	EHT
Anions and Nutrients							
Total N in Liquid Manure -as rec'd	1	22-AUG-18 10:30	30-AUG-18 00:00	7	8	days	EHT
Plant Available Nutrients							
Ammonium - N in Liquid Manure - as rec'd	1	22-AUG-18 10:30	01-SEP-18 00:00	7	10	days	EHT
Available Nitrate-N	1	22-AUG-18 10:30	30-AUG-18 14:13	3	8	days	EHT
Nitrate, Nitrite & Nitrate+Nitrite-N(KCL)	1	22-AUG-18 10:30	30-AUG-18 17:48	3	8	days	EHT

Legend & Qualifier Definitions:

- EHTR-FM: Exceeded ALS recommended hold time prior to sample receipt. Field Measurement recommended.
- EHTR: Exceeded ALS recommended hold time prior to sample receipt.
- EHTL: Exceeded ALS recommended hold time prior to analysis. Sample was received less than 24 hours prior to expiry.
- EHT: Exceeded ALS recommended hold time prior to analysis.
- Rec. HT: ALS recommended hold time (see units).

Notes*:

Where actual sampling date is not provided to ALS, the date (& time) of receipt is used for calculation purposes.
 Where actual sampling time is not provided to ALS, the earlier of 12 noon on the sampling date or the time (& date) of receipt is used for calculation purposes. Samples for L2151553 were received on 22-AUG-18 15:45.

ALS recommended hold times may vary by province. They are assigned to meet known provincial and/or federal government requirements. In the absence of regulatory hold times, ALS establishes recommendations based on guidelines published by the US EPA, APHA Standard Methods, or Environment Canada (where available). For more information, please contact ALS.

The ALS Quality Control Report is provided to ALS clients upon request. ALS includes comprehensive QC checks with every analysis to ensure our high standards of quality are met. Each QC result has a known or expected target value, which is compared against pre-determined data quality objectives to provide confidence in the accuracy of associated test results.

Please note that this report may contain QC results from anonymous Sample Duplicates and Matrix Spikes that do not originate from this Work Order.



L2151553-COFC

Environmental Division

Report to: Company: City of Portage la Prairie
Contact: Aaron Stechesen
Address: 97 Saskatchewan Ave. E. Portage la Prairie, MB R1N 0L8
 Phone: 204-239-8364 Fax: 204-239-8364

Standard: Regular (Default) Other:
 Select: PDF Excel Digital
 Email 1: astechesen@city-plap.com
 Email 2:

Service Requested: (rush - subject to availability)
 Priority (2-3 Business Days) - 50% Surcharge
 Emergency (1 Business Day) - 100% Surcharge
 For Emergency < 1 Day, ASAP or Weekend - Contact ALS

Analysis Request
 (Indicate Filtered or Preserved, F/P)

Sample #	Sample Identification (This description will appear on the report)	Date	Time	Sampler:	Sample Type	Number of Containers
1	18-08-285	22-Aug-18	10:30 AM	Judy Dalmoirier	Sludge	1

Special Instructions / Regulations / Hazardous Details

PRIORITY/RUSH Service - Results required by August 20 before noon!

Failure to complete all portions of this form may delay analysis. Please fill in this form LEGIBLY.

By the use of this form the user acknowledges and agrees with the Terms and Conditions as specified on the back page of the white - report copy.

Released by: *[Signature]* **Date & Time:** Aug 22/18 11:28am PD
Received by: *[Signature]* **Date:** 22/08/18 **Time:** 3:45 PM **Temperature:** 87.8
Verified by: **Date & Time:** **Observations:** Yes / No ?
 if Yes attach SIF

SHIPMENT RECEPTION (lab use only) SHIPMENT VERIFICATION (lab use only)

REFER TO BACK PAGE FOR ALS LOCATIONS AND SAMPLING INFORMATION

WHITE - REPORT COPY, PINK - FILE COPY, YELLOW - CLIENT COPY

GENF 18.00 Front



City of Portage la Prairie - Wastewater
ATTN: AARON STECHESEN
97 Saskatchewan Avenue East
Portage la Prairie MB R1N 0L8

Date Received: 14-AUG-18
Report Date: 24-AUG-18 11:25 (MT)
Version: FINAL

Client Phone: 204-239-8361

Certificate of Analysis

Lab Work Order #: L2146080
Project P.O. #: W02435
Job Reference:
C of C Numbers:
Legal Site Desc:

Hua Wo
Chemistry Laboratory Manager

[This report shall not be reproduced except in full without the written authority of the Laboratory.]

ADDRESS: 1329 Niakwa Road East, Unit 12, Winnipeg, MB R2J 3T4 Canada | Phone: +1 204 255 9720 | Fax: +1 204 255 9721
ALS CANADA LTD Part of the ALS Group An ALS Limited Company

ALS ENVIRONMENTAL ANALYTICAL REPORT

Sample Details/Parameters	Result	Qualifier*	D.L.	Units	Extracted	Analyzed	Batch
L2146080-1 18-08-46	B5T1						
Sampled By: CLIENT on 14-AUG-18 @ 08:30							
Matrix: SLUDGE							
Miscellaneous Parameters							
Available Phosphate-P	1180	DLHC	20	mg/kg	20-AUG-18	20-AUG-18	R4178732
Mercury (Hg)	0.289		0.0050	mg/kg	15-AUG-18	15-AUG-18	R4171819
Total Kjeldahl Nitrogen	49200	DLHC	6000	mg/kg	18-AUG-18	20-AUG-18	R4178492
Total Solids and Total Volatile Solids							
Total Solids	2.41		0.10	%	20-AUG-18	20-AUG-18	R4176887
Total Volatile Solids (dry basis)	67.2		0.10	%	20-AUG-18	20-AUG-18	R4176887
pH and Conductivity of Liquid Manure							
pH	7.07		0.10	pH	17-AUG-18	17-AUG-18	R4175645
Conductivity (EC)	3370		10	uS/cm	17-AUG-18	17-AUG-18	R4175645
Metals							
Aluminum (Al)	5930		5.0	mg/kg	15-AUG-18	15-AUG-18	R4170709
Antimony (Sb)	0.73		0.10	mg/kg	15-AUG-18	15-AUG-18	R4170709
Arsenic (As)	3.36		0.10	mg/kg	15-AUG-18	15-AUG-18	R4170709
Barium (Ba)	341		0.50	mg/kg	15-AUG-18	15-AUG-18	R4170709
Beryllium (Be)	0.31		0.10	mg/kg	15-AUG-18	15-AUG-18	R4170709
Bismuth (Bi)	6.62		0.020	mg/kg	15-AUG-18	15-AUG-18	R4170709
Boron (B)	47		10	mg/kg	15-AUG-18	15-AUG-18	R4170709
Cadmium (Cd)	3.15		0.020	mg/kg	15-AUG-18	15-AUG-18	R4170709
Calcium (Ca)	24300		100	mg/kg	15-AUG-18	15-AUG-18	R4170709
Chromium (Cr)	36.5		1.0	mg/kg	15-AUG-18	15-AUG-18	R4170709
Cobalt (Co)	14.6		0.020	mg/kg	15-AUG-18	15-AUG-18	R4170709
Copper (Cu)	243		1.0	mg/kg	15-AUG-18	15-AUG-18	R4170709
Iron (Fe)	10700		25	mg/kg	15-AUG-18	15-AUG-18	R4170709
Lead (Pb)	9.67		0.20	mg/kg	15-AUG-18	15-AUG-18	R4170709
Magnesium (Mg)	7700		10	mg/kg	15-AUG-18	15-AUG-18	R4170709
Manganese (Mn)	630		0.50	mg/kg	15-AUG-18	15-AUG-18	R4170709
Molybdenum (Mo)	21.9		0.10	mg/kg	15-AUG-18	15-AUG-18	R4170709
Nickel (Ni)	33.2		0.50	mg/kg	15-AUG-18	15-AUG-18	R4170709
Phosphorus (P)	14600		100	mg/kg	15-AUG-18	15-AUG-18	R4170709
Potassium (K)	13200		25	mg/kg	15-AUG-18	15-AUG-18	R4170709
Selenium (Se)	4.23		0.50	mg/kg	15-AUG-18	15-AUG-18	R4170709
Silver (Ag)	0.60		0.10	mg/kg	15-AUG-18	15-AUG-18	R4170709
Sodium (Na)	5910		10	mg/kg	15-AUG-18	15-AUG-18	R4170709
Strontium (Sr)	157		0.10	mg/kg	15-AUG-18	15-AUG-18	R4170709
Thallium (Tl)	0.23		0.10	mg/kg	15-AUG-18	15-AUG-18	R4170709
Tin (Sn)	7.6		5.0	mg/kg	15-AUG-18	15-AUG-18	R4170709
Titanium (Ti)	37.8		0.50	mg/kg	15-AUG-18	15-AUG-18	R4170709
Uranium (U)	5.58		0.020	mg/kg	15-AUG-18	15-AUG-18	R4170709
Vanadium (V)	16.1		0.50	mg/kg	15-AUG-18	15-AUG-18	R4170709
Zinc (Zn)	621		10	mg/kg	15-AUG-18	15-AUG-18	R4170709
Total Available N & NO3-N, NO2-N & NH4							
Nitrate, Nitrite & Nitrate+Nitrite-N(KCL Nitrite-N)	<1.6	DLM	1.6	mg/kg	20-AUG-18	20-AUG-18	R4178672
Nitrate+Nitrite-N	44.6	DLM	4.0	mg/kg	20-AUG-18	20-AUG-18	R4178672
Nitrate-N	44.6	DLM	4.0	mg/kg	20-AUG-18	20-AUG-18	R4178672
Total Organic N-liquid manure -as rec'd							
Ammonium - N in Liquid Manure - as rec'd							
Ammonia, Total (as N)	3.1		1.0	lb/1000gal	17-AUG-18	17-AUG-18	R4176075
Total N in Liquid Manure -as rec'd							
Total Nitrogen	29.1		1.0	lb/1000gal	17-AUG-18	17-AUG-18	R4176186

* Refer to Referenced Information for Qualifiers (if any) and Methodology.

Reference Information

Sample Parameter Qualifier Key:

Qualifier	Description
DLHC	Detection Limit Raised: Dilution required due to high concentration of test analyte(s).
DLM	Detection Limit Adjusted due to sample matrix effects (e.g. chemical interference, colour, turbidity).

Test Method References:

ALS Test Code	Matrix	Test Description	Method Reference**
---------------	--------	------------------	--------------------

HG-200.2-CVAA-WP	Soil	Mercury in Soil	EPA 200.2/1631E (mod)
------------------	------	-----------------	-----------------------

Soil samples are digested with nitric and hydrochloric acids, followed by analysis by CVAAS.

MET-200.2-MS-WP	Soil	Metals	EPA 200.2/6020A
-----------------	------	--------	-----------------

Samples for analysis are homogenized, dried at 60 degrees Celsius, sieved through a 2 mm (10 mesh) sieve, and a representative subsample of the dry material is weighed. The sample is then digested by block digester (EPA 200.2). Instrumental analysis is by inductively coupled plasma - mass spectrometry (EPA Method 6020A).

Method Limitation: This method is not a total digestion technique. It is a very strong acid digestion that is intended to dissolve those metals that may become "environmentally available." By design, elements bound in silicate structures are not normally dissolved by this procedure as they are not usually mobile in the environment.

N-TOT-LECO-AGL-SK	Manure	Total N in Liquid Manure -as rec'd	RMMA A3769 3.3
-------------------	--------	------------------------------------	----------------

The sample is introduced into a quartz tube where it undergoes combustion at 900 C in the presence of oxygen.

Combustion gases are first carried through a catalyst bed in the bottom of the combustion tube, where oxidation is completed and then carried through a reducing agent (copper), where the nitrogen oxides are reduced to elemental nitrogen.

This mixture of N₂, CO₂, and H₂O is then passed through an absorber column containing magnesium perchlorate to remove water. N₂ and CO₂ gases are then separated in a gas chromatographic column and detected by thermal conductivity.

Reference:

Reference: Wolf, A., Watson, M. and Nancy Wolf. 2005. In: John Peters(ed.) Recommended Methods for Manure Analysis. Method 3.3

N-TOTKJ-COL-SK	Soil	Total Kjeldahl Nitrogen	CSSS (2008) 22.2.3
----------------	------	-------------------------	--------------------

The soil is digested with sulfuric acid in the presence of CuSO₄ and K₂SO₄ catalysts. Ammonia in the soil extract is determined colorimetrically at 660 nm.

N2/N3-AVAIL-KCL-SK	Soil	Nitrate, Nitrite & Nitrate+Nitrite-N(KCL	CSSS (2008) 6.2-6.3
--------------------	------	--	---------------------

Plant available nitrate and nitrite are extracted from the sample with 2N KCl. Nitrate and Nitrite in the filtered extract are determined colorimetrically by Technicon auto-analyzer or flow injection analyzer at 520 nm.

NH4-AGL-SK	Manure	Ammonium - N in Liquid Manure - as rec'd	RMMA A3769 4.1
------------	--------	--	----------------

Ammonium is determined by steam distillation into boric acid followed by titration with standard acid.

Reference: Wolf, A., Watson, M. and Nancy Wolf. 2005. In: John Peters(ed.) Recommended Methods for Manure Analysis. Method 4.1

PH/EC-AGL-SK	Manure	pH and Conductivity of Liquid Manure	RMMA A3769 7.5/8.5
--------------	--------	--------------------------------------	--------------------

The sample is analyzed directly using a calibrated pH/Conductivity meter.

Reference: Wolf, A., Watson, M. and Nancy Wolf. 2005. In: John Peters(ed.) Recommended Methods for Manure Analysis. Methods 7.5 and 8.5

PO4-AVAIL-OLSEN-SK	Soil	Available Phosphate-P by Olsen	CSSS (2008) 8.2
--------------------	------	--------------------------------	-----------------

Plant available phosphorus is extracted from the sample with sodium bicarbonate. PO₄-P in the filtered extract is determined colorimetrically at 880 nm.

SOLIDS-TOT/TOTVOL-SK	Manure	Total Solids and Total Volatile Solids	APHA 2540G
----------------------	--------	--	------------

A well-mixed sample is evaporated in a weighed dish and dried to constant weight in an oven at 103-105°C. The increase in weight over that of the empty dish represents the Total Solids. The crucible is then ignited at 550–10°C for 1 hour. The remaining solids represent the Total Fixed Solids, while the weight lost on ignition represents the Total Volatile Solids.

** ALS test methods may incorporate modifications from specified reference methods to improve performance.

The last two letters of the above test code(s) indicate the laboratory that performed analytical analysis for that test. Refer to the list below:

Laboratory Definition Code	Laboratory Location
----------------------------	---------------------

Reference Information

Test Method References:

ALS Test Code	Matrix	Test Description	Method Reference**
SK		ALS ENVIRONMENTAL - SASKATOON, SASKATCHEWAN, CANADA	
WP		ALS ENVIRONMENTAL - WINNIPEG, MANITOBA, CANADA	

Chain of Custody Numbers:

GLOSSARY OF REPORT TERMS

Surrogates are compounds that are similar in behaviour to target analyte(s), but that do not normally occur in environmental samples. For applicable tests, surrogates are added to samples prior to analysis as a check on recovery. In reports that display the D.L. column, laboratory objectives for surrogates are listed there.

mg/kg - milligrams per kilogram based on dry weight of sample

mg/kg wwt - milligrams per kilogram based on wet weight of sample

mg/kg lwt - milligrams per kilogram based on lipid-adjusted weight

mg/L - unit of concentration based on volume, parts per million.

< - Less than.

D.L. - The reporting limit.

N/A - Result not available. Refer to qualifier code and definition for explanation.

Test results reported relate only to the samples as received by the laboratory.

UNLESS OTHERWISE STATED, ALL SAMPLES WERE RECEIVED IN ACCEPTABLE CONDITION.

Analytical results in unsigned test reports with the DRAFT watermark are subject to change, pending final QC review.



Quality Control Report

Workorder: L2146080

Report Date: 24-AUG-18

Page 1 of 7

Client: City of Portage la Prairie - Wastewater
 97 Saskatchewan Avenue East
 Portage la Prairie MB R1N 0L8

Contact: AARON STECHESEN

Test	Matrix	Reference	Result	Qualifier	Units	RPD	Limit	Analyzed
HG-200.2-CVAA-WP	Soil							
Batch	R4171819							
WG2851185-4	CRM	CANMET TILL-1						
Mercury (Hg)			95.7		%		70-130	15-AUG-18
WG2851185-2	LCS							
Mercury (Hg)			95.0		%		80-120	15-AUG-18
WG2851185-1	MB							
Mercury (Hg)			<0.0050		mg/kg		0.005	15-AUG-18
MET-200.2-MS-WP	Soil							
Batch	R4170709							
WG2850388-4	CRM	CANMET TILL-1						
Aluminum (Al)			98.7		%		70-130	15-AUG-18
Antimony (Sb)			102.2		%		70-130	15-AUG-18
Arsenic (As)			95.8		%		70-130	15-AUG-18
Barium (Ba)			94.8		%		70-130	15-AUG-18
Beryllium (Be)			104.5		%		70-130	15-AUG-18
Bismuth (Bi)			99.1		%		70-130	15-AUG-18
Boron (B)			3		mg/kg		0-8	15-AUG-18
Cadmium (Cd)			90.1		%		70-130	15-AUG-18
Calcium (Ca)			102.2		%		70-130	15-AUG-18
Chromium (Cr)			94.9		%		70-130	15-AUG-18
Cobalt (Co)			94.3		%		70-130	15-AUG-18
Copper (Cu)			97.4		%		70-130	15-AUG-18
Iron (Fe)			98.2		%		70-130	15-AUG-18
Lead (Pb)			100.5		%		70-130	15-AUG-18
Magnesium (Mg)			101.4		%		70-130	15-AUG-18
Manganese (Mn)			98.8		%		70-130	15-AUG-18
Molybdenum (Mo)			108.7		%		70-130	15-AUG-18
Nickel (Ni)			100.3		%		70-130	15-AUG-18
Phosphorus (P)			93.3		%		70-130	15-AUG-18
Potassium (K)			87.3		%		70-130	15-AUG-18
Selenium (Se)			90.3		%		70-130	15-AUG-18
Silver (Ag)			106.4		%		70-130	15-AUG-18
Sodium (Na)			81.3		%		70-130	15-AUG-18
Strontium (Sr)			104.9		%		70-130	15-AUG-18
Thallium (Tl)			0.13		mg/kg		0.03-0.23	15-AUG-18
Tin (Sn)			1.0		mg/kg		0-3.1	15-AUG-18
Titanium (Ti)			82.4		%		70-130	15-AUG-18



Quality Control Report

Workorder: L2146080

Report Date: 24-AUG-18

Page 2 of 7

Test	Matrix	Reference	Result	Qualifier	Units	RPD	Limit	Analyzed
MET-200.2-MS-WP	Soil							
Batch	R4170709							
WG2850388-4	CRM	CANMET TILL-1						
Uranium (U)			99.9		%		70-130	15-AUG-18
Vanadium (V)			94.0		%		70-130	15-AUG-18
Zinc (Zn)			97.6		%		70-130	15-AUG-18
WG2850388-2	LCS							
Aluminum (Al)			95.1		%		80-120	15-AUG-18
Antimony (Sb)			98.2		%		80-120	15-AUG-18
Arsenic (As)			93.9		%		80-120	15-AUG-18
Barium (Ba)			93.7		%		80-120	15-AUG-18
Beryllium (Be)			99.7		%		80-120	15-AUG-18
Bismuth (Bi)			98.9		%		80-120	15-AUG-18
Boron (B)			94.9		%		80-120	15-AUG-18
Cadmium (Cd)			93.4		%		80-120	15-AUG-18
Calcium (Ca)			97.8		%		80-120	15-AUG-18
Chromium (Cr)			93.5		%		80-120	15-AUG-18
Cobalt (Co)			93.1		%		80-120	15-AUG-18
Copper (Cu)			94.2		%		80-120	15-AUG-18
Iron (Fe)			94.3		%		80-120	15-AUG-18
Lead (Pb)			98.7		%		80-120	15-AUG-18
Magnesium (Mg)			102.2		%		80-120	15-AUG-18
Manganese (Mn)			93.6		%		80-120	15-AUG-18
Molybdenum (Mo)			101.0		%		80-120	15-AUG-18
Nickel (Ni)			92.8		%		80-120	15-AUG-18
Phosphorus (P)			94.6		%		80-120	15-AUG-18
Potassium (K)			95.3		%		80-120	15-AUG-18
Selenium (Se)			102.0		%		80-120	15-AUG-18
Silver (Ag)			97.5		%		80-120	15-AUG-18
Sodium (Na)			94.1		%		80-120	15-AUG-18
Strontium (Sr)			103.3		%		80-120	15-AUG-18
Thallium (Tl)			96.2		%		80-120	15-AUG-18
Tin (Sn)			92.8		%		80-120	15-AUG-18
Titanium (Ti)			89.1		%		80-120	15-AUG-18
Uranium (U)			97.1		%		80-120	15-AUG-18
Vanadium (V)			94.8		%		80-120	15-AUG-18
Zinc (Zn)			93.2		%		80-120	15-AUG-18
WG2850388-1	MB							



Environmental

Quality Control Report

Workorder: L2146080

Report Date: 24-AUG-18

Page 3 of 7

Test	Matrix	Reference	Result	Qualifier	Units	RPD	Limit	Analyzed
MET-200.2-MS-WP	Soil							
Batch	R4170709							
WG2850388-1	MB							
Aluminum (Al)			<5.0		mg/kg		5	15-AUG-18
Antimony (Sb)			<0.10		mg/kg		0.1	15-AUG-18
Arsenic (As)			<0.10		mg/kg		0.1	15-AUG-18
Barium (Ba)			<0.50		mg/kg		0.5	15-AUG-18
Beryllium (Be)			<0.10		mg/kg		0.1	15-AUG-18
Bismuth (Bi)			<0.020		mg/kg		0.02	15-AUG-18
Boron (B)			<10		mg/kg		10	15-AUG-18
Cadmium (Cd)			<0.020		mg/kg		0.02	15-AUG-18
Calcium (Ca)			<100		mg/kg		100	15-AUG-18
Chromium (Cr)			<1.0		mg/kg		1	15-AUG-18
Cobalt (Co)			<0.020		mg/kg		0.02	15-AUG-18
Copper (Cu)			<1.0		mg/kg		1	15-AUG-18
Iron (Fe)			<25		mg/kg		25	15-AUG-18
Lead (Pb)			<0.20		mg/kg		0.2	15-AUG-18
Magnesium (Mg)			<10		mg/kg		10	15-AUG-18
Manganese (Mn)			<0.50		mg/kg		0.5	15-AUG-18
Molybdenum (Mo)			<0.10		mg/kg		0.1	15-AUG-18
Nickel (Ni)			<0.50		mg/kg		0.5	15-AUG-18
Phosphorus (P)			<100		mg/kg		100	15-AUG-18
Potassium (K)			<25		mg/kg		25	15-AUG-18
Selenium (Se)			<0.50		mg/kg		0.5	15-AUG-18
Silver (Ag)			<0.10		mg/kg		0.1	15-AUG-18
Sodium (Na)			<10		mg/kg		10	15-AUG-18
Strontium (Sr)			<0.10		mg/kg		0.1	15-AUG-18
Thallium (Tl)			<0.10		mg/kg		0.1	15-AUG-18
Tin (Sn)			<5.0		mg/kg		5	15-AUG-18
Titanium (Ti)			<0.50		mg/kg		0.5	15-AUG-18
Uranium (U)			<0.020		mg/kg		0.02	15-AUG-18
Vanadium (V)			<0.50		mg/kg		0.5	15-AUG-18
Zinc (Zn)			<10		mg/kg		10	15-AUG-18
N-TOTKJ-COL-SK	Soil							



Environmental

Quality Control Report

Workorder: L2146080

Report Date: 24-AUG-18

Page 4 of 7

Test	Matrix	Reference	Result	Qualifier	Units	RPD	Limit	Analyzed
N-TOTKJ-COL-SK	Soil							
Batch R4178492								
WG2851441-2 IRM		08-109_SOIL						
Total Kjeldahl Nitrogen			89.7		%		80-120	20-AUG-18
WG2851441-3 MB								
Total Kjeldahl Nitrogen			<0.020		%		0.02	20-AUG-18
N2/N3-AVAIL-KCL-SK	Soil							
Batch R4178672								
WG2850491-3 IRM		SAL814						
Nitrate+Nitrite-N			106.0		%		70-130	20-AUG-18
WG2850491-2 MB								
Nitrite-N			<1.0		mg/kg		1	20-AUG-18
Nitrate+Nitrite-N			<2.0		mg/kg		2	20-AUG-18
PO4-AVAIL-OLSEN-SK	Soil							
Batch R4178732								
WG2853010-3 IRM		FARM2005						
Available Phosphate-P			117.4		%		80-120	20-AUG-18
WG2853010-2 MB								
Available Phosphate-P			<1.0		mg/kg		1	20-AUG-18
N-TOT-LECO-AGL-SK	Manure							
Batch R4176186								
WG2851749-1 DUP		L2146080-1						
Total Nitrogen		29.1	26.7		lb/1000gal	8.3	30	17-AUG-18
WG2851749-3 IRM		IH-10						
Total Nitrogen			99.6		%		90-110	17-AUG-18
WG2851749-4 LCS		SULFADIAZINE						
Total Nitrogen			100.6		%		90-110	17-AUG-18
WG2851749-2 MB								
Total Nitrogen			<1.0		lb/1000gal		1	17-AUG-18
NH4-AGL-SK	Manure							
Batch R4176075								
WG2851611-2 IRM		NH4-1000						
Ammonia, Total (as N)			102.3		%		85-115	17-AUG-18
WG2851611-3 MB								
Ammonia, Total (as N)			<1.0		lb/1000gal		1	17-AUG-18
SOLIDS-TOT/TOTVOL-SK	Manure							



Environmental

Quality Control Report

Workorder: L2146080

Report Date: 24-AUG-18

Page 5 of 7

Test	Matrix	Reference	Result	Qualifier	Units	RPD	Limit	Analyzed
SOLIDS-TOT/TOTVOL-SK	Manure							
Batch	R4176887							
WG2851607-1	DUP	L2146080-1						
Total Solids		2.41	2.34		%	3.1	25	20-AUG-18
Total Volatile Solids (dry basis)		67.2	65.7		%	2.3	25	20-AUG-18

Quality Control Report

Workorder: L2146080

Report Date: 24-AUG-18

Page 6 of 7

Legend:

Limit	ALS Control Limit (Data Quality Objectives)
DUP	Duplicate
RPD	Relative Percent Difference
N/A	Not Available
LCS	Laboratory Control Sample
SRM	Standard Reference Material
MS	Matrix Spike
MSD	Matrix Spike Duplicate
ADE	Average Desorption Efficiency
MB	Method Blank
IRM	Internal Reference Material
CRM	Certified Reference Material
CCV	Continuing Calibration Verification
CVS	Calibration Verification Standard
LCSD	Laboratory Control Sample Duplicate

Quality Control Report

Workorder: L2146080

Report Date: 24-AUG-18

Page 7 of 7

Hold Time Exceedances:

ALS Product Description	Sample ID	Sampling Date	Date Processed	Rec. HT	Actual HT	Units	Qualifier
Plant Available Nutrients							
Nitrate, Nitrite & Nitrate+Nitrite-N(KCL)	1	14-AUG-18 08:30	20-AUG-18 13:15	3	6	days	EHT

Legend & Qualifier Definitions:

EHTR-FM: Exceeded ALS recommended hold time prior to sample receipt. Field Measurement recommended.
EHTR: Exceeded ALS recommended hold time prior to sample receipt.
EHTL: Exceeded ALS recommended hold time prior to analysis. Sample was received less than 24 hours prior to expiry.
EHT: Exceeded ALS recommended hold time prior to analysis.
Rec. HT: ALS recommended hold time (see units).

Notes*:

Where actual sampling date is not provided to ALS, the date (& time) of receipt is used for calculation purposes.
Where actual sampling time is not provided to ALS, the earlier of 12 noon on the sampling date or the time (& date) of receipt is used for calculation purposes. Samples for L2146080 were received on 14-AUG-18 11:20.

ALS recommended hold times may vary by province. They are assigned to meet known provincial and/or federal government requirements. In the absence of regulatory hold times, ALS establishes recommendations based on guidelines published by the US EPA, APHA Standard Methods, or Environment Canada (where available). For more information, please contact ALS.

The ALS Quality Control Report is provided to ALS clients upon request. ALS includes comprehensive QC checks with every analysis to ensure our high standards of quality are met. Each QC result has a known or expected target value, which is compared against pre-determined data quality objectives to provide confidence in the accuracy of associated test results.

Please note that this report may contain QC results from anonymous Sample Duplicates and Matrix Spikes that do not originate from this Work Order.



Environmental Division

Report to: _____
 Company: City of Portage la Prairie
 Contact: Aaron Stechesen
 Address: 97 Saskatchewan Ave. E.
 Portage la Prairie, MB R1N 0L8
 Phone: 204-239-8361 Fax: 204-239-8364
 Invoice To: Same as Report? Yes / No ?
 Company: City of Portage la Prairie
 Contact: Accounts Payable
 Address: 97 Saskatchewan Ave. E.
 Portage la Prairie, MB R1N 0L8
 Phone: 204-239-8357 Fax: _____

Sample #	Lab Work Order # (lab use only)	Sample Identification (This description will appear on the report)	ALS Contact:		Date	Time	Sampler:	Sample Type	SOLIDS-TOT/TOTVOL-SK	EC/PH-AGL-SK	N-TOT-ORG-AGL-SK	NO3-AVAIL-SK	N-TOTR-COL-SK	PO4-AVAIL-OLSEN-SK	HG-200.2-CVAF-WP	MET-200.2-MS-WP	N-TOT-AVAIL-SK	Coliform-T.C,FC-MPN-ENDPT	SAMPLE-DISPOSAL-WP	Number of Containers	
			July Dolmottier	14-Aug-18																	
1		18-08-46	18-Aug-18	8:30	Julie Dolmottier	8:30	Sludge														1

HS

Special Instructions / Regulations / Hazardous Details

PRIORITY/RUSH Service - Results required by August 20 before noon!

Failure to complete all portions of this form may delay analysis. Please fill in this form LEGIBLY.

By the use of this form the user acknowledges and agrees with the Terms and Conditions as specified on the back page of the white - report copy.

Released by: *[Signature]* Date & Time: Aug 14/18 9:30am
 Received by: *[Signature]* Date: 08/14/18
 Temperature: 14.9
 Time: 11:20
 Verified by: _____ Date & Time: _____
 Observations: Yes / No ?
 If Yes attach SIF

Delta Ag Services
City of Portage
Brooks E 30-12-8

Test Date: August 30, 2018



E 30-12-08 - 316.8 Ac

● SamplePointsRW - 0 t
○ Clay test - 4 Ac

Portage Soils-Clip - 316.8 Ac

Clay test sites 1 and 2 had no detectable water table at the 1.5 m depth



Delta Ag Services
City of Portage
McDonald NW 01-13-07

Test Date: August 13, 2018



- Portage Soils-Clip - 161.1 Ac
- Clay Water test - 1.2 Ac
- NW 1-13-7 - 161.1 Ac
- SamplePointsEF - 0 t

Clay Test sites 1 and 2 had no detectable water table at the 1.5 m depth



Delta Ag Services
City of Portage
Tidsbury NW 31-12-5

Test Date: September 7, 2018



- Clay Test - 2.4 Ac
- NW 31-12-5 - 161.2 Ac
- Portage Soils-Clip - 161.2 Ac
- SamplePointsRW - 0 1

Clay test sites 1,2,3 and 4 had no detectable water table at the 1.5 m depth



Delta Ag Services
City of Portage
Stangl SW 14-12-8

Test Date: August 30, 2018



- SW 14-12-8 - 189.7 Ac
- Portage Soils-Clip - 189.7 Ac
- SamplePointsRW - 0 t
- Clay Test - 1.9 Ac

Clay Test sites 1 and 2 had no detectable water table at the 1.5 m depth.



Delta Ag Services
City of Portage
Stangl SW 22-12-8

Test date: August 30, 2018



- Boundary - 154.6 Ac
- Portage Soils-Clip - 154.6 Ac
- Clay Test - 1 Ac

● SamplePointsRW - 0 t

Clay test sites 1 and 2 had no detectable water table at the 1.5 m depth.



Delta Ag Services
City of Portage
E 07-09-07

Test date: June 12 2018



- soilmap-Clip - 319.8 Ac
- Clay test - 4.6 Ac
- Boundary bf merged - 306.7 Ac
- Sample Points - 0 t

Clay test sites 3 and 4 had detectable water table at the 1.5 M depth. Sites 1 and 2 had no detectable water table.

